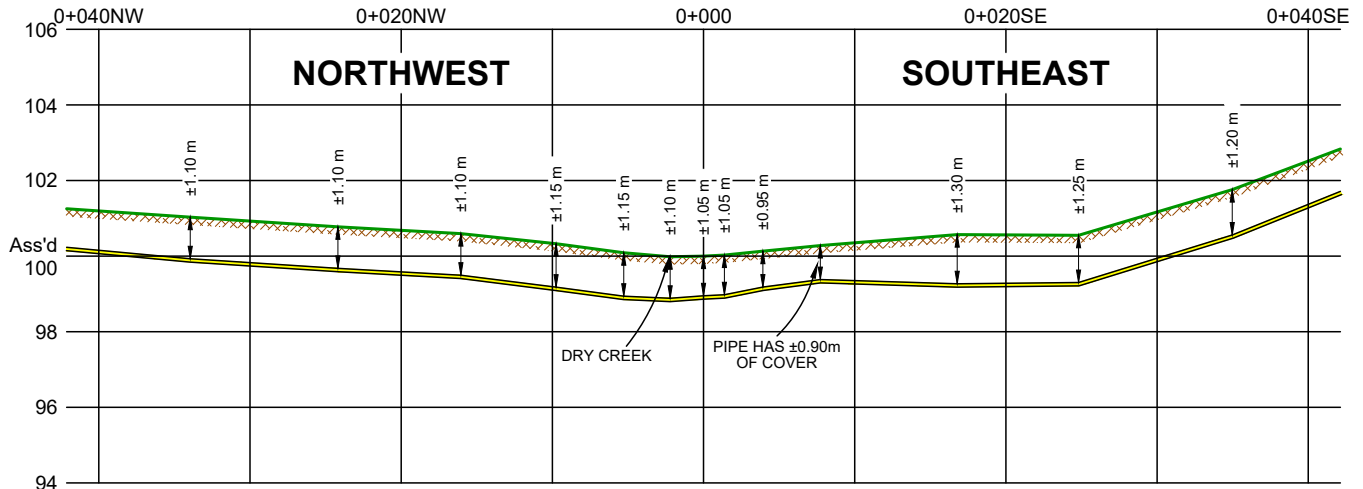


**UNIT AREA**  
**WCXXXX-X-XXXXX**  
**COMPANY PIPELINE (AER LIC.# XXXXX LINE# X)**  
**CROSSING**  
**UNNAMED SEASONAL CREEK**  
**LOCATED IN**  
**L.S.X SEC.X TWP.XX RGE.X W.XM.**

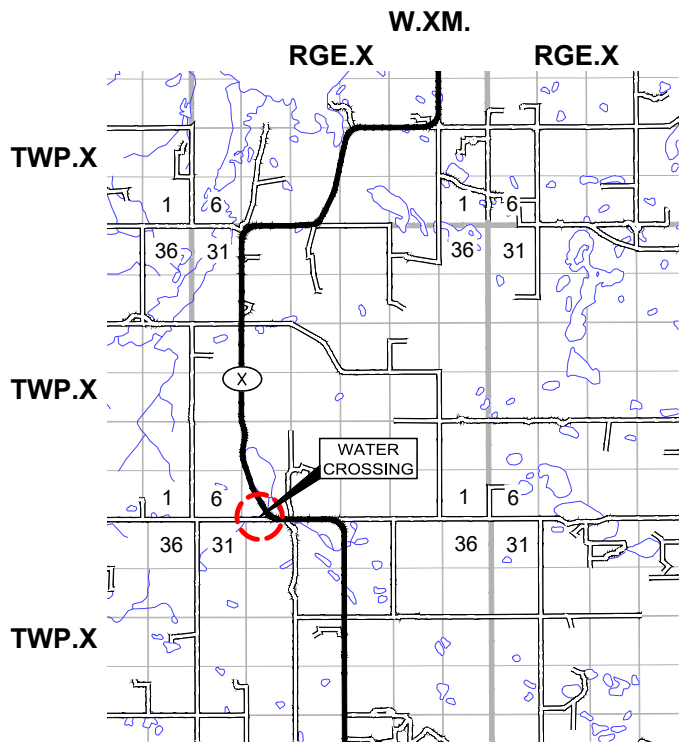
ABACUS OPERATING STATUS: ABANDONED  
 FROM:XX-XX-XXX-XX WXM TO: XX-XX-XXX-XX WXM



**2018 PROFILE** HORIZONTAL SCALE - 1:500  
 VERTICAL SCALE - 1:200



**1/4 SECTION DETAIL**  
 SCALE - 1:10,000



**ACCESS ROUTE MAP**  
 SCALE - 1:250,000

Notes: All pipe depths as shown on plan were obtained electronically and should be regarded as approximate.  
 Disposition and parcel boundaries are sketched in and must be verified on ground.  
 Water Levels shown are at time of survey and will fluctuate.  
 Distances are in metres and decimals thereof.  
 UTM Coordinates are in NAD83.  
 Ass'd 100 = Assumed 100 for an elevation.

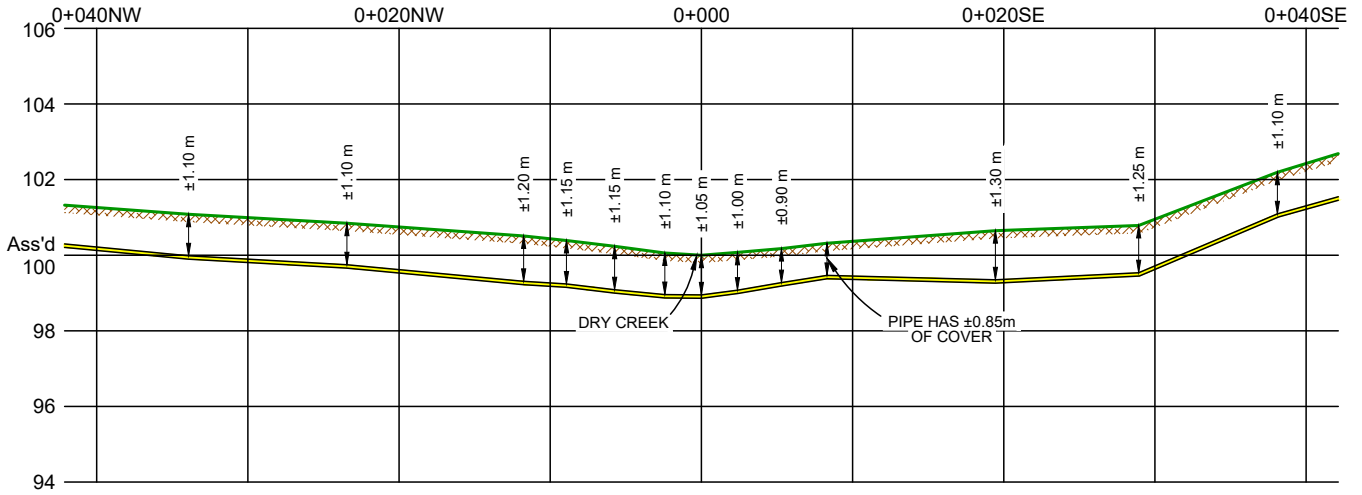


Plan Prepared by:  
 Explore Surveys Inc.  
 Edmonton, Alberta  
 Toll Free 1-866-936-1805  
 Fax No. 780-800-1927

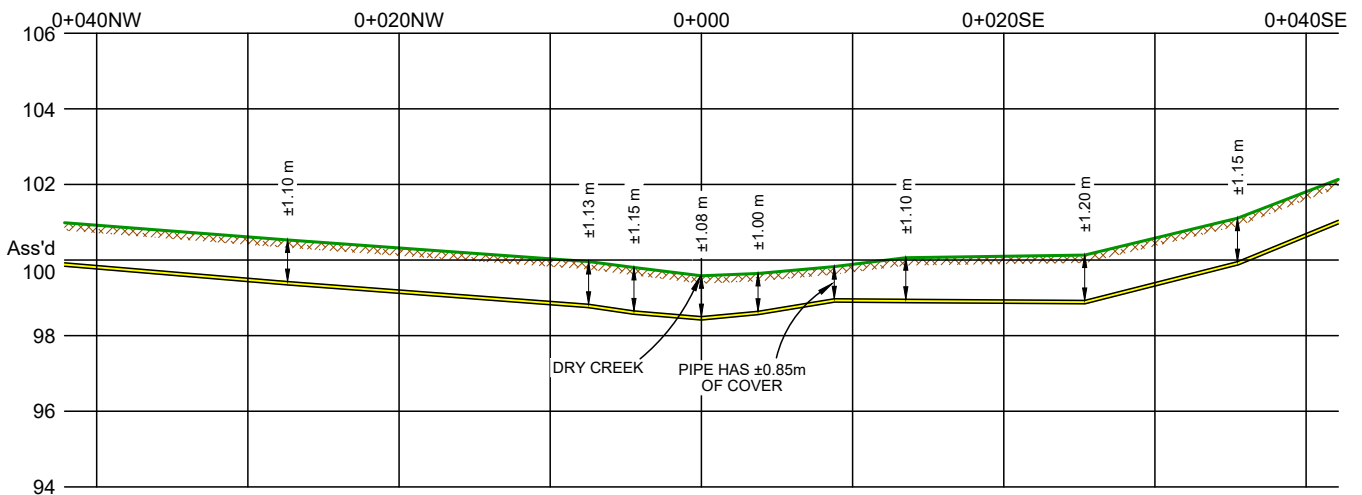
DESCRIPTION	DATE
PLAN ISSUED	MONTH X, 2016
SURVEY COMPLETED	MONTH X, 2016
JOB NUMBER	X000016

**UNIT AREA**  
**WCXXXX-X-XXXXX**  
**COMPANY PIPELINE (AER LIC.# XXXXX LINE# X)**  
**CROSSING**  
**UNNAMED SEASONAL CREEK**  
**LOCATED IN**  
**L.S.X SEC.X TWP.XX RGE.X W.XM.**

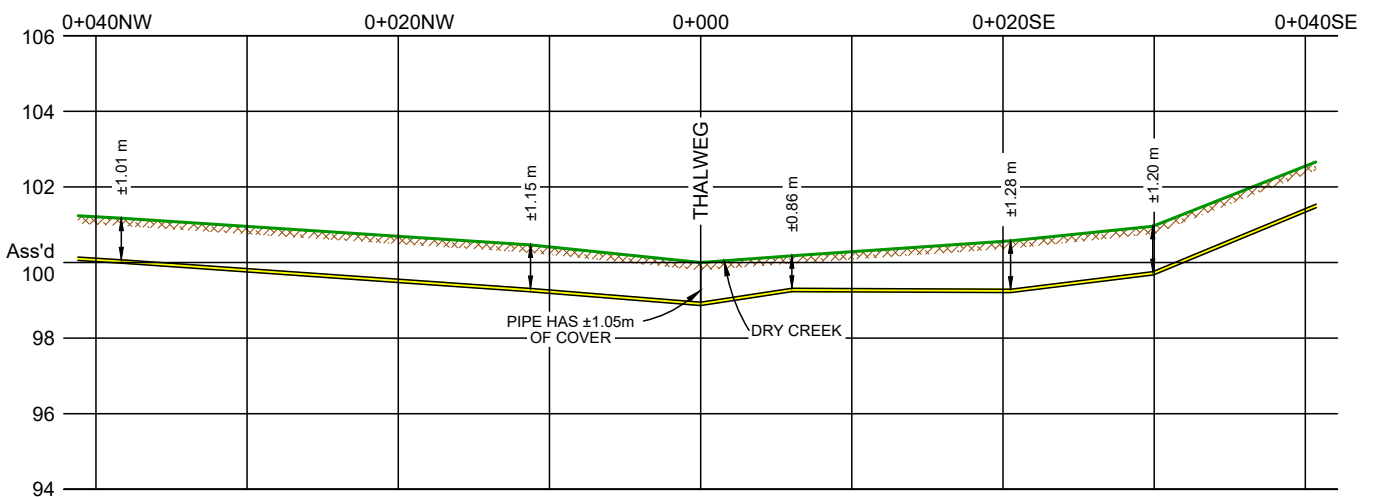
ABACUS OPERATING STATUS: ABANDONED  
 FROM:XX-XX-XXX-XX WXM TO: XX-XX-XXX-XX WXM



**2017 PROFILE** HORIZONTAL SCALE - 1:500  
 VERTICAL SCALE - 1:200



**2016 PROFILE** HORIZONTAL SCALE - 1:500  
 VERTICAL SCALE - 1:200



**2015 PROFILE** HORIZONTAL SCALE - 1:500  
 VERTICAL SCALE - 1:200



Plan Prepared by:  
 Explore Surveys Inc.  
 Edmonton, Alberta  
 Toll Free 1-866-936-1805  
 Fax No. 780-800-1927

DESCRIPTION	DATE
PLAN ISSUED	MONTH X, 2016
SURVEY COMPLETED	MONTH X, 2016
JOB NUMBER	X000016