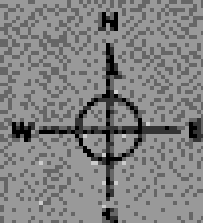






Name: \_\_\_\_\_

# EUROPE IN 1914



## LEGEND

-  *Triple Alliance*
-  *Triple Entente*
-  *Neutral Countries*
-  *Capital Cities*

0 250 500 Miles  
0 250 500 Kilometers

# MAPPING WWI

## INSTRUCTIONS

1. Label all the nations of Europe visible on the map, including the Ottoman Empire.
2. Label the major bodies of water using the white boxes on the map (4 in total)
3. Use different colours to show the nations that:
  - belonged to the Triple Alliance
  - belonged to the Triple Entente
  - remained neutral in the war
4. Locate and label the capital/key cities of:
  - London
  - Paris
  - St. Petersburg
  - Berlin
  - Vienna
  - Sarajevo
  - Rome

## GUIDELINES

- DO NOT use pencil on your final product, go over labels in PEN
- colour/shade the entirety of the map (do not leave any territory white) using PENCIL CRAYON not markers
- label clearly IN PEN, and wherever possible write horizontally
- DO NOT use blue to colour in land
- you may use arrows to point from labels to small countries