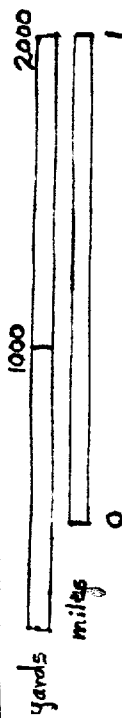


Source: Alex Katwon, Village Policeman

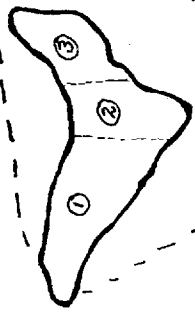


\* A parcel is called a "wato"  
 \* The name of the "wato" precedes the landholders name


# Usufruct on Utirik Atoll (2/77)

- ① Libita / Qakej
- ② Abisar / Emto
- ③ Meneue

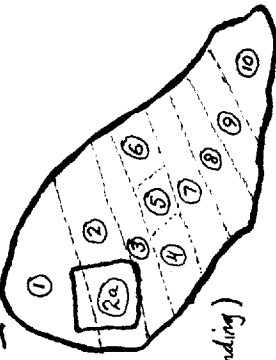
These "watos" have no names



[Bakrak Island]



[Bika Island] (Iroj)



[Aon Island]


- ① Ebon / Ablos / keja (panding)
- ② Lotone / Enos
- ③ Kanelon / Andrak
- ④ Manak / Lelom
- ⑤ Mon Baru / Isab / Lena
- ⑥ Mon Baru / Lar / kemin
- ⑦ Mon Mozi / Jaborlok
- ⑧ Jallon / Grace
- ⑨ Jenak / Ezra / Kal = Alab
- ⑩ Jenrok / Kebusa = Alab

Kaiko / Alab

**Note** Islands are drawn to scale but are not in their proper position according to the true atoll configuration

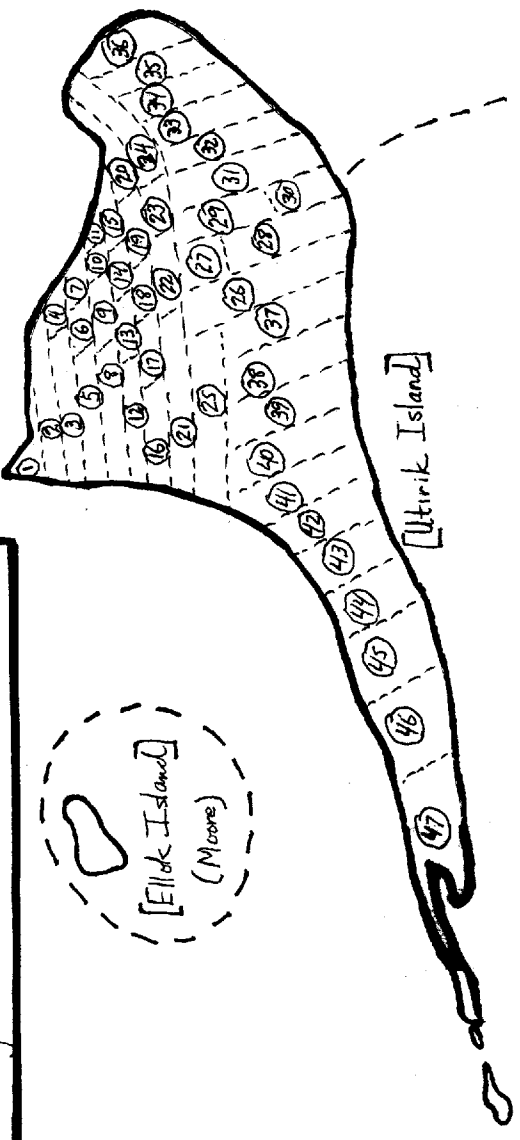


[Ellik Island] (Moore)



[Nalab] [Naje]

Jaborlok



[Utirik Island]

- ① Tur / Alex / Kal
- ② Monedlak / Kal
- ③ Mambale / Kal
- ④ Eonings / Kal
- ⑤ Mitonar / Kal
- ⑥ Manuhok / Kal
- ⑦ Basijer / Kal
- ⑧ Lotise / Kal
- ⑨ Jakur / Enos
- ⑩ Tamut / Jaborlok
- ⑪ Lakal / Enos
- ⑫ Mijinean / Enos
- ⑬ (cont)
- ⑭ Monkankan / Moore
- ⑮ Monkobob / Grace
- ⑯ Fejeveun / "
- ⑰ Tam / "
- ⑱ Joleb / Grace
- ⑲ Naw guana / Moore
- ⑳ Tapate / Gida
- ㉑ UetNon / Brizon
- ㉒ Katan / Gabarlok
- ㉓ Louisoon / "
- ㉔ Mijit / "
- ㉕ Mays / Tarkain
- ㉖ Ambe / "
- ㉗ Belinkil / Gabarlok
- ㉘ Lotol / Enos
- ㉙ Lamin / Kaganna
- ㉚ Loms / Enos
- ㉛ Kaladikidid / Enos
- ㉜ Buttmin / Koboosa
- ㉝ Toslok / Enos
- ㉞ Mande / Koboosa
- ㉟ Tunde / Koboosa
- ㊱ Akijon / Gabarlok
- ㊲ Pairok / Koboosa
- ㊳ Balajan / Tarkain
- ㊴ Anarak / Moore
- ㊵ Atantur / Tarkain
- ㊶ Likial / "
- ㊷ Keterean / Kaiko
- ㊸ Moklan / "
- ㊹ Wotts / Kal
- ㊺ Jitini / Kaganna
- ㊻ Enij / " → Andrak 7/2000
- ㊼ Jabode / Koboosa
- ㊽ Battukee / Moore

Heine