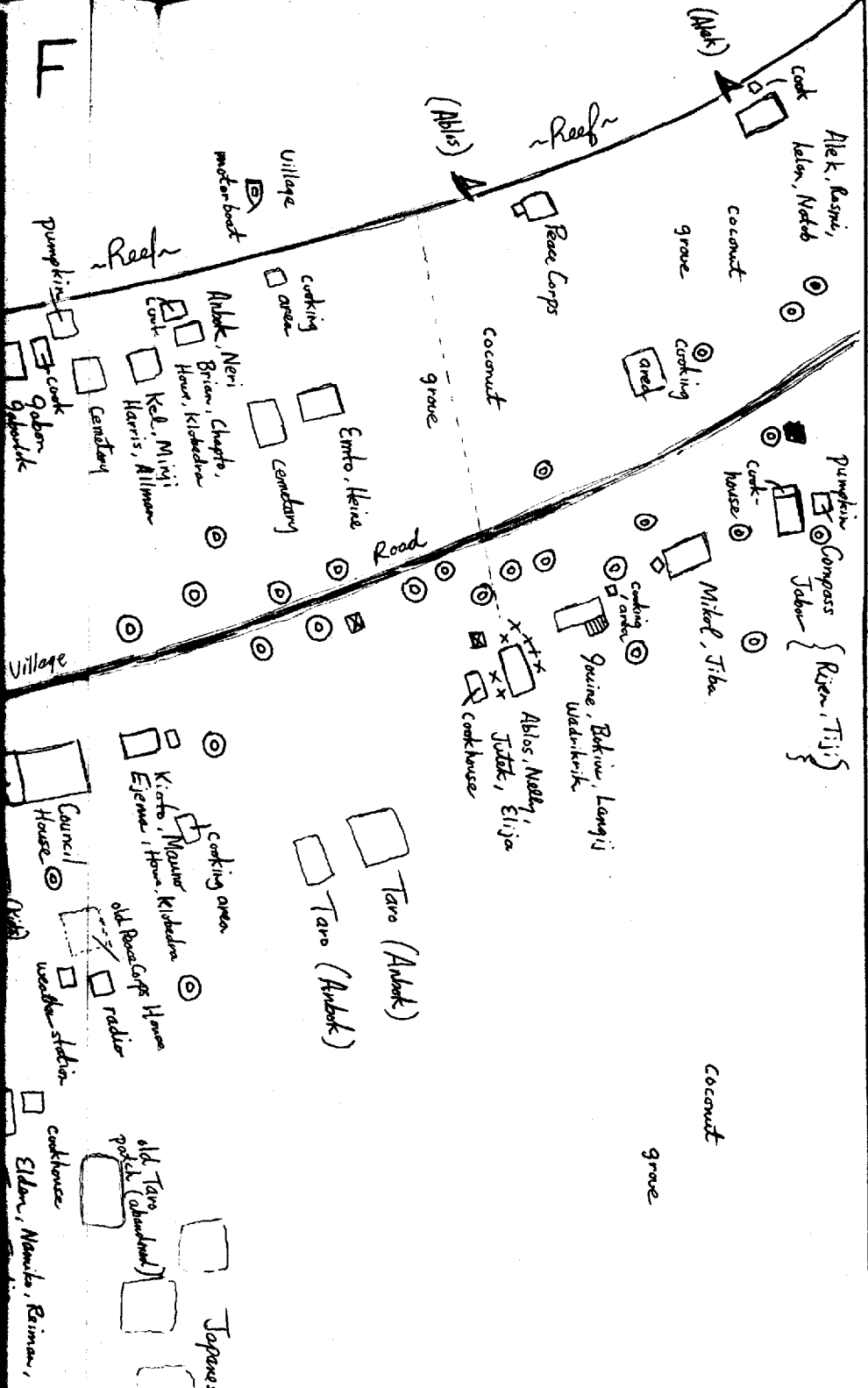
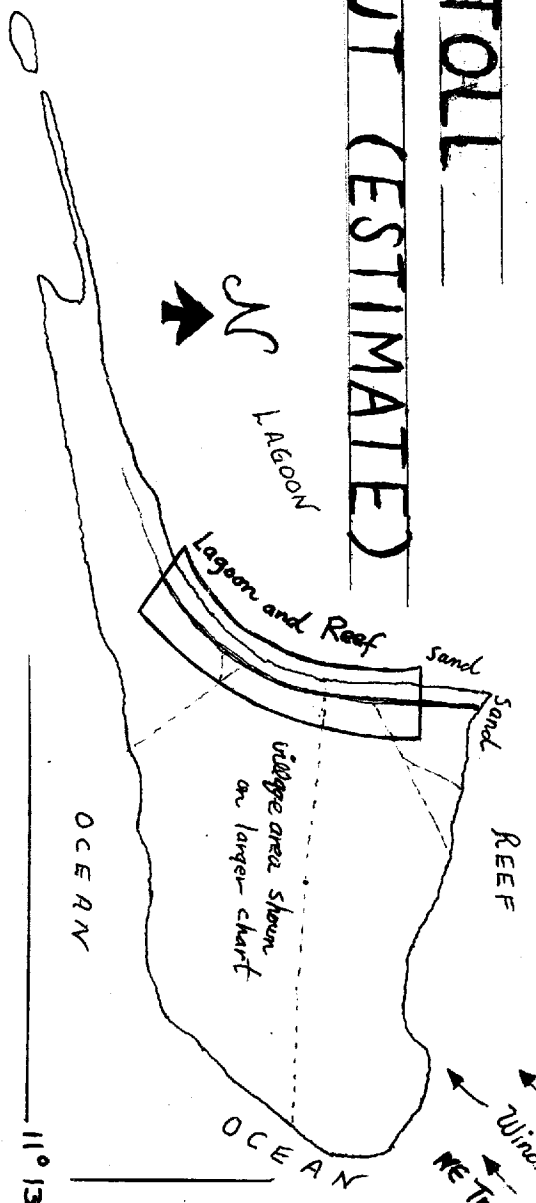
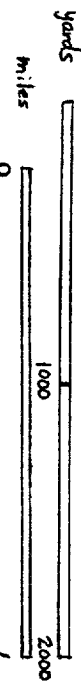



UTIRIK ATOLL

VILLAGE LAYOUT (ESTIMATED)

- March 1977 -



⊙	breadfruit tree	
⊗	underground well	
▨	catchment	
ooo	banana stand	(10)
xxx	papaya stand	(7)
▲	large sailing canoe	
△	small paddling canoe	

Note: It is approx. 0.75 miles from Alek's house to Ablek's

169° 52' 11° 13'

