





KSBH 2018 – Course Map

-  Crews proceeding upstream to race
-  Racing crews
-  Crews returning upstream after racing

 Casualty landing place
(numbers as in Accident Plan A)

 Moored boats

There will be 4 safety boats. 3 will be patrolling the first, middle and final sections of the course and the 4th boat will be stationed at the finish to assist with marshalling and to observe safe navigation in that area. The SJA Ambulance will be on the Middlesex towpath downstream of Ravens Ait.

Crews will be held at Hampton Court Bridge and Ditton Bend 10 minutes before race time

Use centre arch of Rail Bridge only

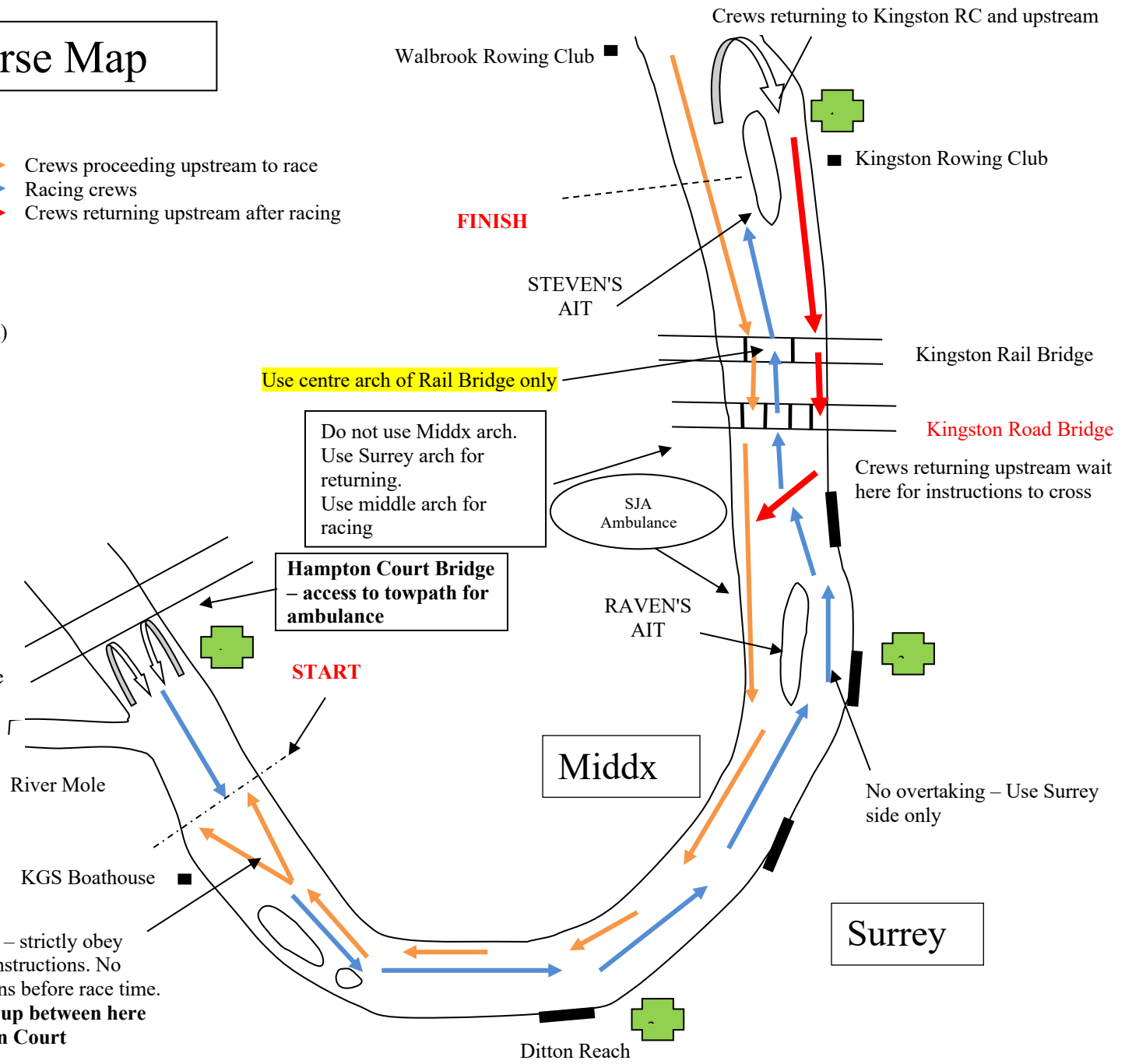
Do not use Middx arch.
Use Surrey arch for returning.
Use middle arch for racing

Hampton Court Bridge – access to towpath for ambulance

Middx

Surrey

Crossing area – strictly obey marshalling instructions. No crossing 5 mins before race time.
No warming up between here and Hampton Court



Walbrook Rowing Club ■

Crews returning to Kingston RC and upstream



Kingston Rowing Club ■

FINISH

STEVEN'S AIT

Kingston Rail Bridge

Kingston Road Bridge

Crews returning upstream wait here for instructions to cross

SJA Ambulance

RAVEN'S AIT



No overtaking – Use Surrey side only

Ditton Reach

