1 A2.0 SOUTH ELEVATION
SCALE: 1/16"=1'-0"



2 A2.0 EAST ELEVATION
SCALE: 1/16"=1'-0"

MAXIMUM PERMITTED STRUCTURE HEIGHT PER LDC 131.0344 IS 98'-0"
(30' + 68' FOR INCREASED SIDE YARD SETBACK OF 88'-0")



3 A2.0 NORTH ELEVATION
SCALE: 1/16"=1'-0"

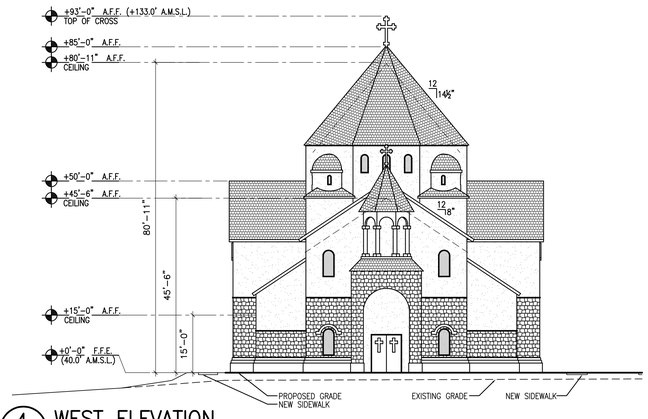

4 A2.0 WEST ELEVATION
SCALE: 1/16"=1'-0"

LEGEND:

- EXTERIOR STONE
- EXTERIOR CEMENT PLASTER W/ SMOOTH TROWEL FINISH & INTEGRAL COLOR
- GLAZING
- CONCRETE TILE ROOF

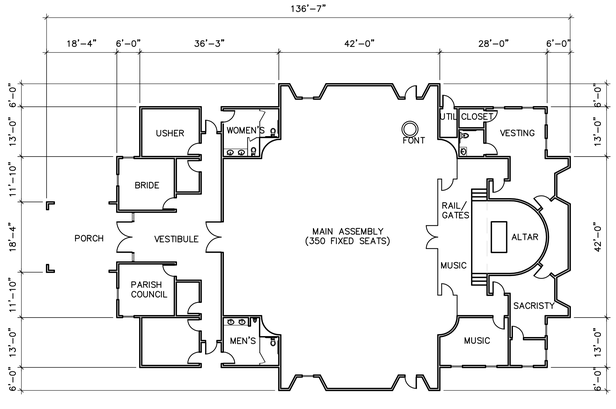

5 A2.0 CHURCH FLOOR PLAN
SCALE: 1/16"=1'-0"

FINISH FLOOR = 40.0' A.M.S.L.

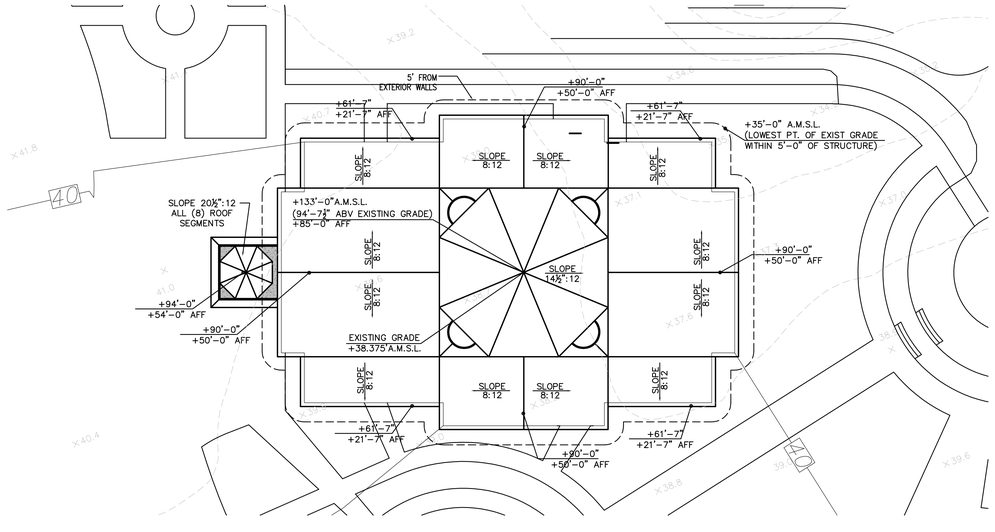

6 A2.0 CHURCH ROOF PLAN
SCALE: 1/16"=1'-0"

FINISH FLOOR = 40.0' A.M.S.L.

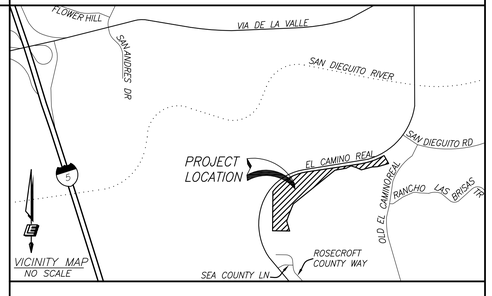

PREPARED BY:

NAME: HYNDMAN & HYNDMAN ARCHITECTURE
ATTN: DENNIS HYNDMAN
ADDRESS: 1967 NORTH COAST HWY 101
ENCINITAS, CA 92024
PHONE #:(760) 634-0285

PROJECT ADDRESS:
13925 EL CAMINO REAL
SAN DIEGO, CA 92130

PROJECT NAME:
ST. JOHN GARABED ARMENIAN CHURCH

SHEET TITLE:
CHURCH PLANS & ELEVATIONS

REVISION 14:	
REVISION 13:	
REVISION 12:	
REVISION 11:	
REVISION 10:	
REVISION 9:	
REVISION 8:	
REVISION 7:	
REVISION 6:	
REVISION 5:	
REVISION 4:	
REVISION 3:	
REVISION 2:	04/26/13
REVISION 1:	10/01/12

ORIGINAL DATE: 06/16/11

DRAWING A2.0 OF 6

SHEET NO. 13 OF 16