

When you have completed this route you can get your Celtic Compostela from the Camino Society Information Office or via info@caminosociety.ie.

Check the website caminosociety.ie for Information Centre opening times.

- | | |
|--|--------|
| 1. Bray Seafront to St James Church Crinken. | 3.1 km |
| 2. St James Church Crinken to Station Rd. Killiney | 5.6 km |
| 3. Station Road to Convent Road, Dalkey | 2.1 km |
| 4. Convent Road Dalkey to Joyce Tower | 1.5 km |
| 5. Joyce Tower to Seapoint Tower | 4.8 km |
| 6. Seapoint Tower to Merrion Gates | 4.0 km |
| 7. Merrion Gates to Hannover Quay | 4.1 km |
| 8. Hanover Quay to Christ Church Cathedral | 3.7 km |
| 9. Christ Church Cathedral to St. James Church | 1.3 km |

Total 30.2 km

STAMP/SELLO LOCATIONS ON THE ROUTE



At the Start: Finnbees Coffee House on Bray Seafront, opens 7am daily. The Boathouse on Bray Seafront, opens 8.30am daily. Also Dockyard No 8, Bray Harbour, next to the Harbour Bar, opens 9am daily.



St James Church, Crinken.



The James Joyce Tower, Sandycove, Dublin.



Christ Church Cathedral, Christchurch Place, Dublin 8.



St. James Church, James Street, Dublin 8

The Church Sacristy

Camino Society Information Centre

Thurs- Sat 10:30 to 15:30



Guinness Storehouse, St James's Gate, Dublin 8.



Pearse Lyons Distillery,
James Street, Dublin 8.

Check out www.caminosociety.ie
for extra locations.



TO PURCHASE A PASSPORT

Log on to www.caminosociety.ie


ADVICE TO WALKERS

Leave no trace (Principal of Outdoor Ethics)
please adhere to this code on any trips
to the outdoors.

- 1 Plan ahead and prepare
- 2 Dispose of waste properly
- 3 Leave what you find
- 4 Be considerate of others
- 5 Minimise the effects of fire
- 6 Respect other walkers and cyclists
- 7 Respect the rules of the road
- 8 Dogs should always be on a lead

THINK SAFETY

- This route is shared with vehicles-BE AWARE
- Plan ahead and be prepared
- Take adequate clothing, food and fluid
- If you encounter any emergency difficulties, contact the emergency services on 999 / 112



For further information
please contact

Camino Society Ireland CLG

36 Upper Baggot Street
Dublin 4, Ireland

e: info@caminosociety.ie



w: caminosociety.ie



© Camino Society Ireland. Reg in Ireland no.557712.

BRAY CELTIC CAMINO COASTAL ROUTE

BRAY TO PARISH OF ST JAMES' CHURCH
JAMES STREET, DUBLIN



...at the heart of it
Bray.ie



Get your 1st Stamp in Finnbees Coffee House, Bray Seafront, opens 7am daily
OR The Boathouse, Bray Seafront, opens 8.30am daily
OR Dockyard No 8, Bray Harbour, opens 9am daily.

START

Walk along Bray Seafront northwards in the direction of Bray Harbour veer onto **SEAPOINT ROAD**, pass Harbour Bar on right hand side. **Stamp here at Dockyard No 8**. Under Dart Bridge and take first right into **SEAPOINT COURT**. In **SEAPOINT COURT** take second right on to **RIVER DARGLE WALKWAY**. Follow **RIVER DARGLE WALKWAY** to Dargle Bridge. Exit walk way on to Seapoint Road.

Turn right over Dargle Bridge on to **CASTLE STREET**.

Follow Castle Street on to Dublin Road and out of Bray (stay on right hand side of road).

At **WILFORD ROUNABOUT** take road to **SHANKILL**.

After 1.3 km

- Stay on road to St. James Church Crinken. 0.5km



Get your Stamp here on Church grounds.

- Follow main road for (0.25km) to SHANGANAGH PARK.
- Enter Park and keep to the path on the left and followed it around to the east to cross railway bridge, (0.5km) continue due east to the QUINNS ROAD entrance.(0.3km).
- Exit park and follow QUINNS ROAD.

After 0.5km

- At SHANKILL TENNIS CLUB keep straight on through pedestrian entrance to CORBAWN DRIVE.

After 0.7km

- Turn right and follow CORBAWN DRIVE.
- Cross CORBAWN LANE on to CORBAWN AVENUE, take first right hand turn to SEAFIELD.
- Follow Seafield north to public park.(0.2km)
- Enter park and follow pathway which runs parallel to sea shore crossing two footbridges before walking north along beach.
- Follow beach passing houses on your left hand side until you come to an alleyway going inland.

After 1.3km

- Follow alley until the Steps on the left, take the Steps up onto roadway.
- Follow roadway north(right) and cross railway bridge onto STATION ROAD, passing Killiney Railway Station. (0.5km)
- Follow STATION ROAD veer left on to VICO ROAD.

After 1.6 km

- Follow Vico Road to Junction with SORRENTO ROAD.

OPTIONS

- A** Turn right onto SORRENTO ROAD and first left on to COLLIMORE ROAD follow Collimore Road as far as CONVENT ROAD **OR**
- B** Turn left on SORRENTO ROAD and follow Sorrento Road into DALKEY VILLAGE . Turn right at Maxwell's Pharmacy on to Convent Road.

After 1.9 km

- Turn right on to CONVENT ROAD. Follow Convent Road past BULLOCK HARBOUR to ULVERTON ROAD JUNCTION.

After 1.5 km

- Turn right on to ULVERTON ROAD. Take first right hand turn on to SANDYCOVE AVENUE EAST. Follow it to the end and veer left passing James Joyce Tower and 40 foot bathing area. Pass Sandycove Beach and follow MARINE PARADE WINDSOR TERRACE on QUEEN'S ROAD.



Get your Stamp in the James Joyce Tower.

After 2.8 km

- Turn right before DART Station on to N31 and follow it past Old Stena Terminus and Yacht Clubs with dart line on left hand side on to Coast Path to SEAPOINT MARTELLO TOWER.

After 2 km

- Follow BRIGHTON VALE and cross DART by foot bridge at the end of Brighton Vale on to SEAPOINT AVENUE. Stay on right hand side of road.
- At Junction with NEWTOWN AVENUE turn right following Newtown Avenue and take fourth turn right onto IDRONE AVENUE.
- Follow DART line on right hand side past Blackrock DART Station and along pathway through BLACKROCK PARK.
- Follow pathway onto ROCK ROAD just before Booterstown DART Station. Stay on right hand pathway passing Booterstown Nature Reserve along MERRION ROAD to MERRION GATES.

After 4 km

- Turn right at MERRION GATES on to STRAND ROAD and follow STRAND ROAD crossing SEAN MOORE ROAD on to BAYVIEW and PEMBROKE STREET to IRISHTOWN ROAD.

After 3.2 km

- Take first turn right on IRISHTOWN ROAD and follow IRISH-TOWN ROAD crossing the DODDER BRIDGE. Immediately after Dodder Bridge turn right down steps to SOUTH DOCK ROADS follow path to GRAND CANAL STREET UPPER and cross over Lock Gates at GRAND CANAL DOCK on to HANNOVER QUAY.

After 900 m

- Turn right on BENSON STREET and left on to SIR JOHN ROGERSONS QUAY and follow the Quays on to CITY QUAY as far as SEAN O'CASEY BRIDGE..

After 1.4 km

- Turn right at SEAN O'CASEY BRIDGE and cross bridge on to NORTH QUAYS .
- Follow North Quays past Famine Memorial and Custom House.
- At the next bridge after the Custom House (Butt Bridge) cross the river south and follow TARA STREET to PEARSE STREET.
- Turn right and keep walls of Trinity College on your Left to COLLEGE GREEN.
- Follow College Green past City Hall and Dublin Castle (on left hand side) to

After 2 km



Get your Stamp at Christ Church Cathedral.

After .6 km

Follow High Street as far as THOMAS STREET and to James's Street as far as ST. JAMES'S CHURCH.

After 1.3 km

Arrive at destination ST. JAMES'S CHURCH.




Get your Final Stamp in Information Centre, open Thursday, Friday & Saturday between 10.30am-15.30pm, March-October, (for Winter opening times go to www.caminosociety.com) Guinness Storehouse and / or at Pearse Lyons Distillery (James Street)

FINISH HERE

BRAY CELTIC CAMINO COASTAL ROUTE

BRAY TO PARISH OF ST JAMES' CHURCH
JAMES STREET, DUBLIN

CAMINO
SOCIETY
CLG



I R E L A N D



ST JAMES'
CHURCH



DUBLIN CITY

RINGSEND



SANDYMOUNT

BOOTERSTOWN

BLACKROCK



DÚN LAOGHAIRE

SANDYCOVE
DALKEY




SHANKILL
CRINKEN CHURCH

KILLINEY
KILLINEY HILL



BRAY



COUNTY
WICKLOW