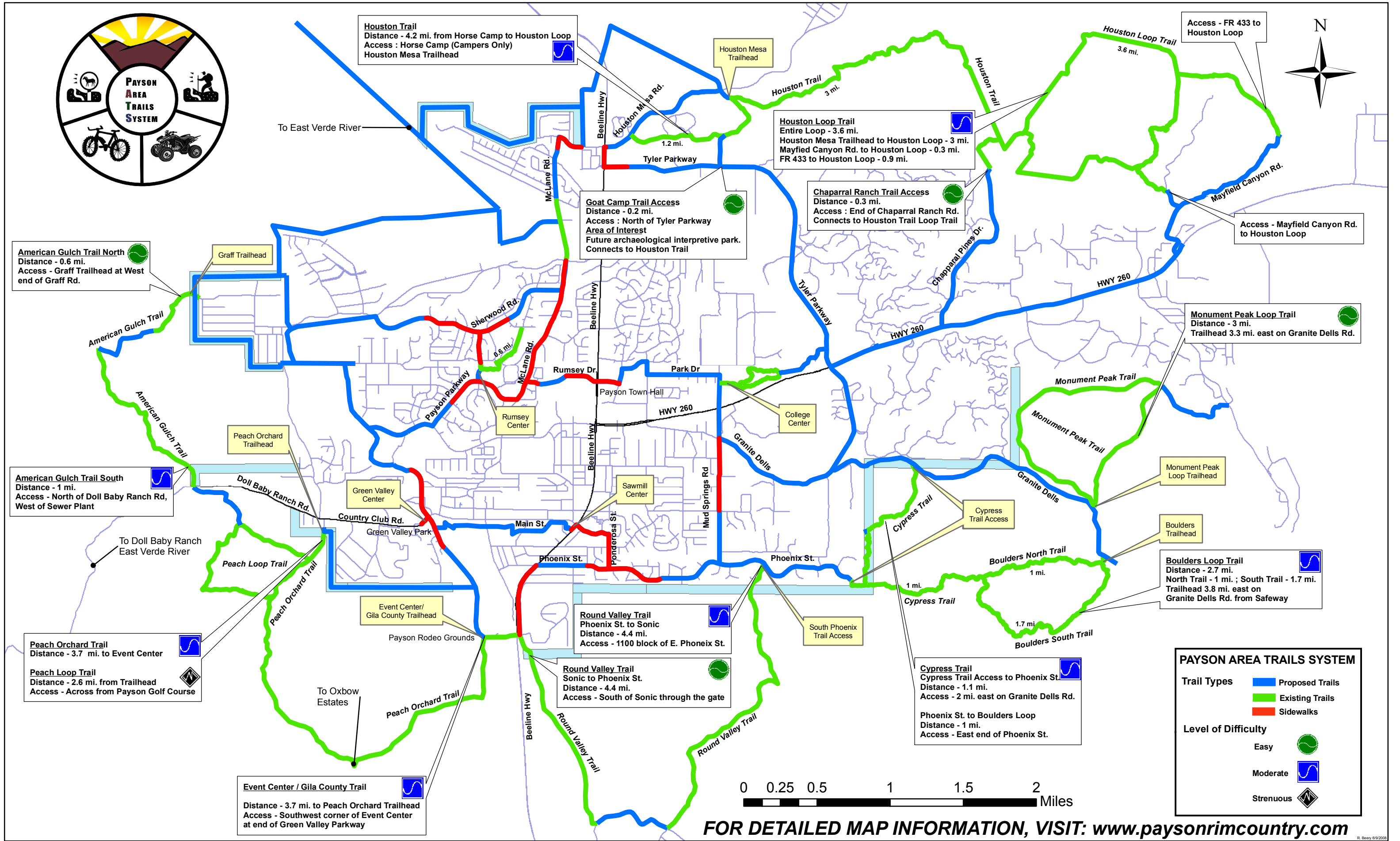



# PAYSON AREA TRAILS SYSTEM (PATS)



**American Gulch Trail North**  
 Distance - 0.6 mi.  
 Access - Graff Trailhead at West end of Graff Rd.

**American Gulch Trail South**  
 Distance - 1 mi.  
 Access - North of Doll Baby Ranch Rd, West of Sewer Plant

**Peach Orchard Trail**  
 Distance - 3.7 mi. to Event Center

**Peach Loop Trail**  
 Distance - 2.6 mi. from Trailhead  
 Access - Across from Payson Golf Course

**Event Center / Gila County Trail**  
 Distance - 3.7 mi. to Peach Orchard Trailhead  
 Access - Southwest corner of Event Center at end of Green Valley Parkway

**Houston Trail**  
 Distance - 4.2 mi. from Horse Camp to Houston Loop  
 Access : Horse Camp (Campers Only)  
 Houston Mesa Trailhead

**Houston Loop Trail**  
 Entire Loop - 3.6 mi.  
 Houston Mesa Trailhead to Houston Loop - 3 mi.  
 Mayfield Canyon Rd. to Houston Loop - 0.3 mi.  
 FR 433 to Houston Loop - 0.9 mi.

**Chaparral Ranch Trail Access**  
 Distance - 0.3 mi.  
 Access : End of Chaparral Ranch Rd.  
 Connects to Houston Trail Loop Trail

**Goat Camp Trail Access**  
 Distance - 0.2 mi.  
 Access : North of Tyler Parkway  
 Area of Interest  
 Future archaeological interpretive park.  
 Connects to Houston Trail

**Monument Peak Loop Trail**  
 Distance - 3 mi.  
 Trailhead 3.3 mi. east on Granite Dells Rd.

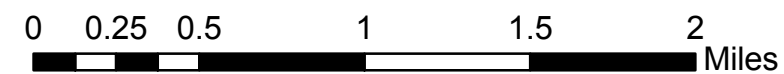
**Boulders Loop Trail**  
 Distance - 2.7 mi.  
 North Trail - 1 mi. ; South Trail - 1.7 mi.  
 Trailhead 3.8 mi. east on Granite Dells Rd. from Safeway

**Round Valley Trail**  
 Phoenix St. to Sonic  
 Distance - 4.4 mi.  
 Access - 1100 block of E. Phoneix St.

**Round Valley Trail**  
 Sonic to Phoenix St.  
 Distance - 4.4 mi.  
 Access - South of Sonic through the gate

**Cypress Trail**  
 Cypress Trail Access to Phoenix St.  
 Distance - 1.1 mi.  
 Access - 2 mi. east on Granite Dells Rd.

Phoenix St. to Boulders Loop  
 Distance - 1 mi.  
 Access - East end of Phoenix St.



**PAYSON AREA TRAILS SYSTEM**

**Trail Types**

- Proposed Trails (Blue line)
- Existing Trails (Green line)
- Sidewalks (Red line)

**Level of Difficulty**

- Easy (Green circle icon)
- Moderate (Blue square icon)
- Strenuous (Black diamond icon)

FOR DETAILED MAP INFORMATION, VISIT: [www.paysonrimcountry.com](http://www.paysonrimcountry.com)