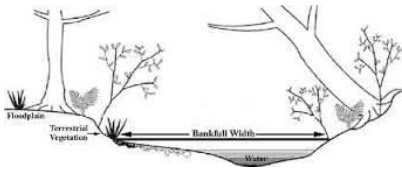
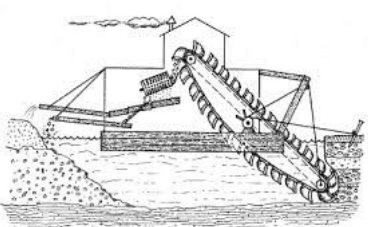

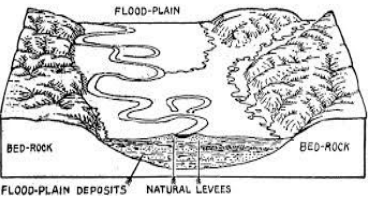
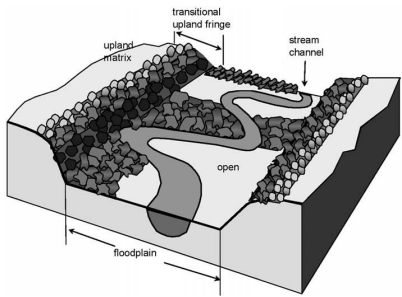

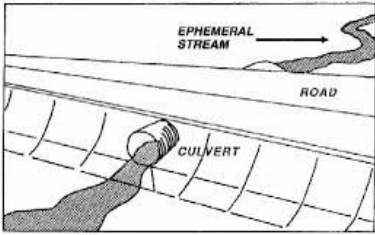

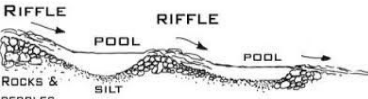
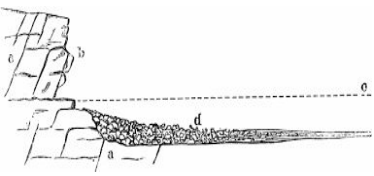
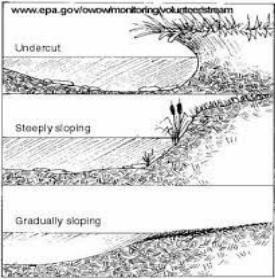
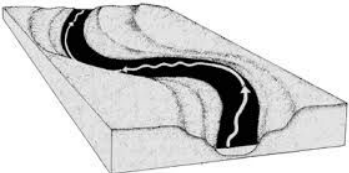
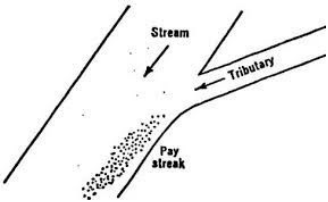
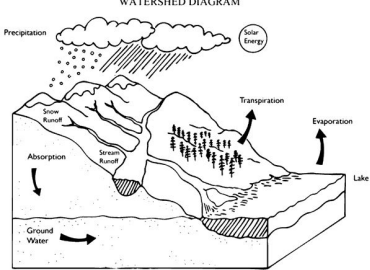


<p>bankfull channel width</p>	<p>the distance across the channel from bankfull on one bank to bankfull on the other bank.</p>		<p>dredging</p>	<p>removing material (usually sediments) from wetlands or waterways to make them deeper or wider.</p>	
<p>channel</p>	<p>an area confined by the banks and streambed that contains continuously or periodically flowing water; the path in which the water is flowing.</p>		<p>floodplain</p>	<p>land built of sediment that is regularly covered with water as a result of the flooding of a nearby stream.</p>	
<p>corridor</p>	<p>the land on the sides of and including the present channel of a stream where the stream is likely to move over time.</p>		<p>headwaters</p>	<p>small, flowing waters that form in the upper elevations of a watershed.</p>	
<p>culvert</p>	<p>a buried pipe that allows flowing water to pass under a road.</p>		<p>meander</p>	<p><i>noun:</i> a bend in a stream; <i>verb:</i> to wind back and forth through the landscape.</p>	
			<p>riffle</p>	<p>a stream feature in which water flow is shallow, rapid, and turbulent compared to nearby areas.</p>	

<p>sediments</p>	<p>materials eroded from soil or rocks that are carried by water, wind, or ice and deposited somewhere else.</p>	
<p>slope</p>	<p>the amount of change in elevation as a stream flows across a landscape.</p>	<p>www.epa.gov/wow/water/air/land/streams.htm</p> 
<p>thalweg</p>	<p>a line connecting the deepest areas of a stream channel or valley.</p>	 <p>A stream meandering across a floodplain, arrows show the deepest, fastest-running water</p>
<p>tributary</p>	<p>a stream that flows into another stream or river; it is usually smaller than the mainstem.</p>	
<p>watershed</p>	<p>a basin of land in which all water flows to a common water body, such as a river, lake, pond, wetland, or the ocean.</p>	<p>WATERSHED DIAGRAM</p> 

WATERSHED VOCABULARY PICTURE DICTIONARY

