



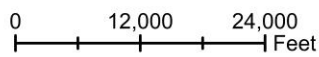
Wildlife Areas, Parks & Preserves

Jones County, IA

Prepared for Jones County Conservation
July 5, 2019

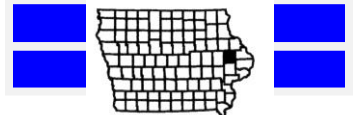
Legend

- Water Access
- Wildlife Areas, Parks and Preserves
- Grant Wood Scenic Byway
- Hard Surface Roads
- Gravel Roads



This map does not represent a survey. No liability is assumed for the accuracy of the data delineated herein, either expressed or implied by Jones County or its employees. This map is compiled from official records, including plats, surveys, recorded deeds, and contracts, and only contains information required for local government purposes. See the recorded documents for more detailed legal information.

This map was produced from data maintained in the Jones County Geographic Information System. For further information regarding maps, data sources or the availability of GIS products and services, please contact Jones County GIS at: (319) 462-5303.



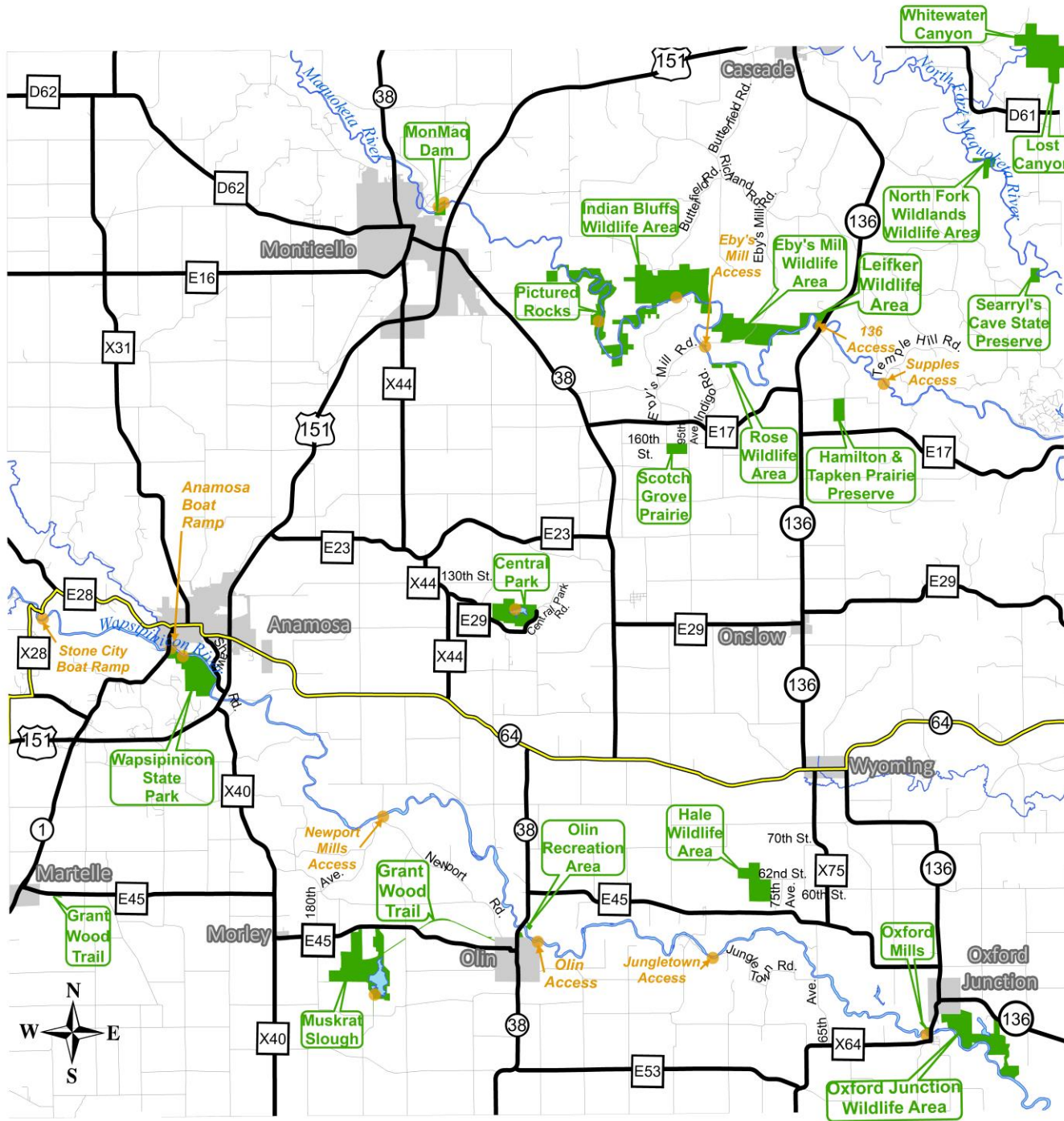
Jones County

Facts & Figures

- Wapsipinicon River
39.5 miles
- Maquoketa River
35.4 miles
- N. Fork Maquoketa
18.5 miles
- Land Area
576 mi²
- 2010 Population
20,638
- Latitude
42°07'N
- Longitude
91°07'W

Contact Info.

- Jones County Conservation Office
563/487-3541
- Ranger Office
563/487-5038
- Sheriff
319/462-4371
- Wildlife Biologist
563/357-2035
- Fisheries Biologist
319/624-3615
- Conservation Officer
319/480-0397
- Tourism Office
319/462-4101



PUBLIC AREAS	ACRES	Facilities																									
		Playground	Nature Center	Picnic Area	Picnic Shelter	Electricity	Sewer Hookup	Drinking Water	Modern Restrooms	Primitive Restrooms	Handicapped Access Facilities	Cabins	Tent Camping	Trailer Camping	Surfaced Trail	Hiking Trail	Historic Site	Boat Ramp	Rock Climbing/Rappelling	Game Access	Fishing	P-Pond L-Lake S-Stream	Hunting	Snowmobiling	Undeveloped Natural Areas	Bicycling	Accessible By River Only
JONES COUNTY																											
Anamosa Boat Ramp*	3																				S						
Central Park	297	•	•	•	•	•	•	•	•	•	•	•	•	•	•	•	•	•	•		L		•	•			
Eby's Mill Bridge Access	3																				S						
Eby's Mill Wildlife Area	525																				S	•					
Grant Wood Trail - Martelle Section	0.5 mi.																										
Grant Wood Trail - Olin Section	2.3 mi.																										
Hale Wildlife Area	261																				P	•					
Hamilton/Tapken Prairie Preserve	80																										
Jungletown Access	1																				S						
Leifker Wildlife Area ****	96																				P	•					
Lost Canyon	142																										
Mon-Maq Dam	44																				S						
Newport Mills Access	0.3																				S						
North Fork Wildlands Wildlife Area	72																				S	•					
Olin Recreation Area	19																				P	•					
Oxford Mills	16																				S						
Pictured Rocks Park**	63																				S	•					
Rose Wildlife Area	12																				S	•					
Scotch Grove Prairie	69																										
Stone City Boat Ramp	1																				S						
Supples Access	1																				S						
Whitewater Canyon***	419																				S	•					
136 Access	3																				S						
IOWA DNR																											
Indian Bluffs Wildlife Area	830																				S	•					
Muskrat Slough Wildlife Area	727																				S	•					
Olin Access	9																				S						
Oxford Junction Wildlife Area	560																				S	•					
Pictured Rocks	741																				S	•					
Searyl's Cave State Preserve	43																				S	•					
Wapsipinicon State Park	396	•	•	•	•	•	•	•	•	•	•	•	•	•	•	•	•	•	•	•	S	•		•	•		

*County Owned, State Managed **State Owned, County Managed ***Jones and Dubuque County ****Eastern Iowa Conservation Foundation