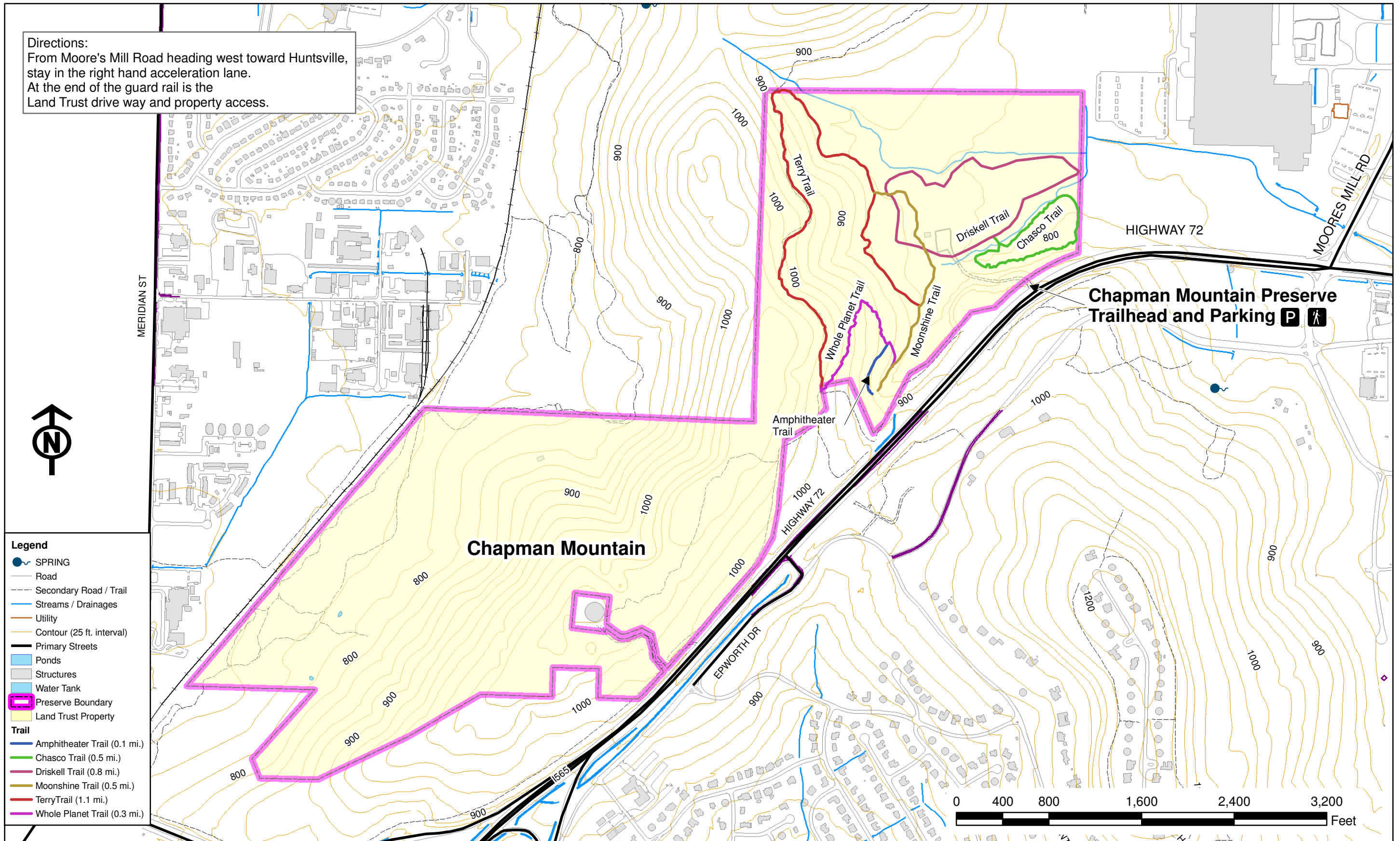




















# Chapman Mountain Nature Preserve

**Directions:**  
 From Moore's Mill Road heading west toward Huntsville,  
 stay in the right hand acceleration lane.  
 At the end of the guard rail is the  
 Land Trust drive way and property access.



- Legend**
-  SPRING
  -  Road
  -  Secondary Road / Trail
  -  Streams / Drainages
  -  Utility
  -  Contour (25 ft. interval)
  -  Primary Streets
  -  Ponds
  -  Structures
  -  Water Tank
  -  Preserve Boundary
  -  Land Trust Property
- Trail**
-  Amphitheater Trail (0.1 mi.)
  -  Chasco Trail (0.5 mi.)
  -  Diskell Trail (0.8 mi.)
  -  Moonshine Trail (0.5 mi.)
  -  Terry Trail (1.1 mi.)
  -  Whole Planet Trail (0.3 mi.)