



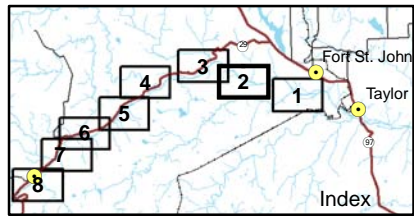
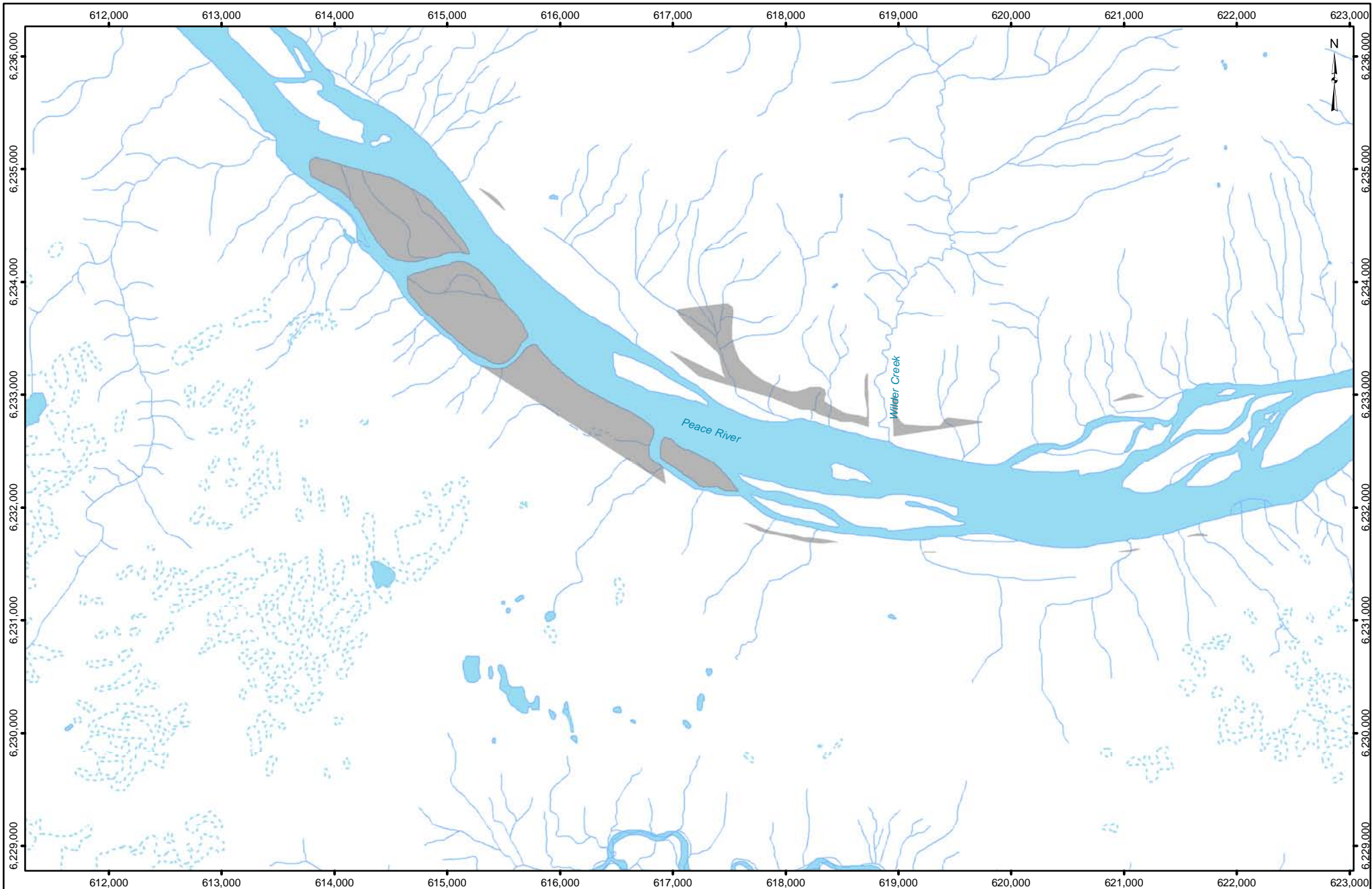
Map Notes:
 1. Datum: NAD83
 2. Projection: UTM Zone 10N
 3. Base Data: Terrain Resource Information Management (TRIM), British Columbia Geographic Warehouse (BCGW).
 4. Intended plot size of this plan is 8.5 x 11 inches.
 5. ARCS-00140-20130914F

Legend

 Permanently excluded from the Agricultural Land Reserve

1:45,000 

Site C Permanent Exclusion ALR Map 1 of 8	
DATE	December 8, 2014



Map Notes:
 1. Datum: NAD83
 2. Projection: UTM Zone 10N
 3. Base Data: Terrain Resource Information Management (TRIM), British Columbia Geographic Warehouse (BCGW).
 4. Intended plot size of this plan is 8.5 x 11 inches.
 5. Map Prepared by BC Hydro
 6. For the definitive source of the land to be removed from the Agricultural Land Reserve, please refer to the shapefile referenced in the Order in Council.

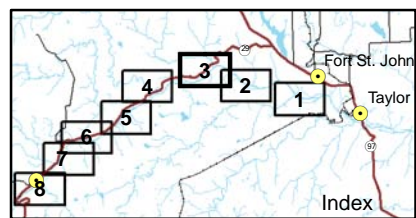
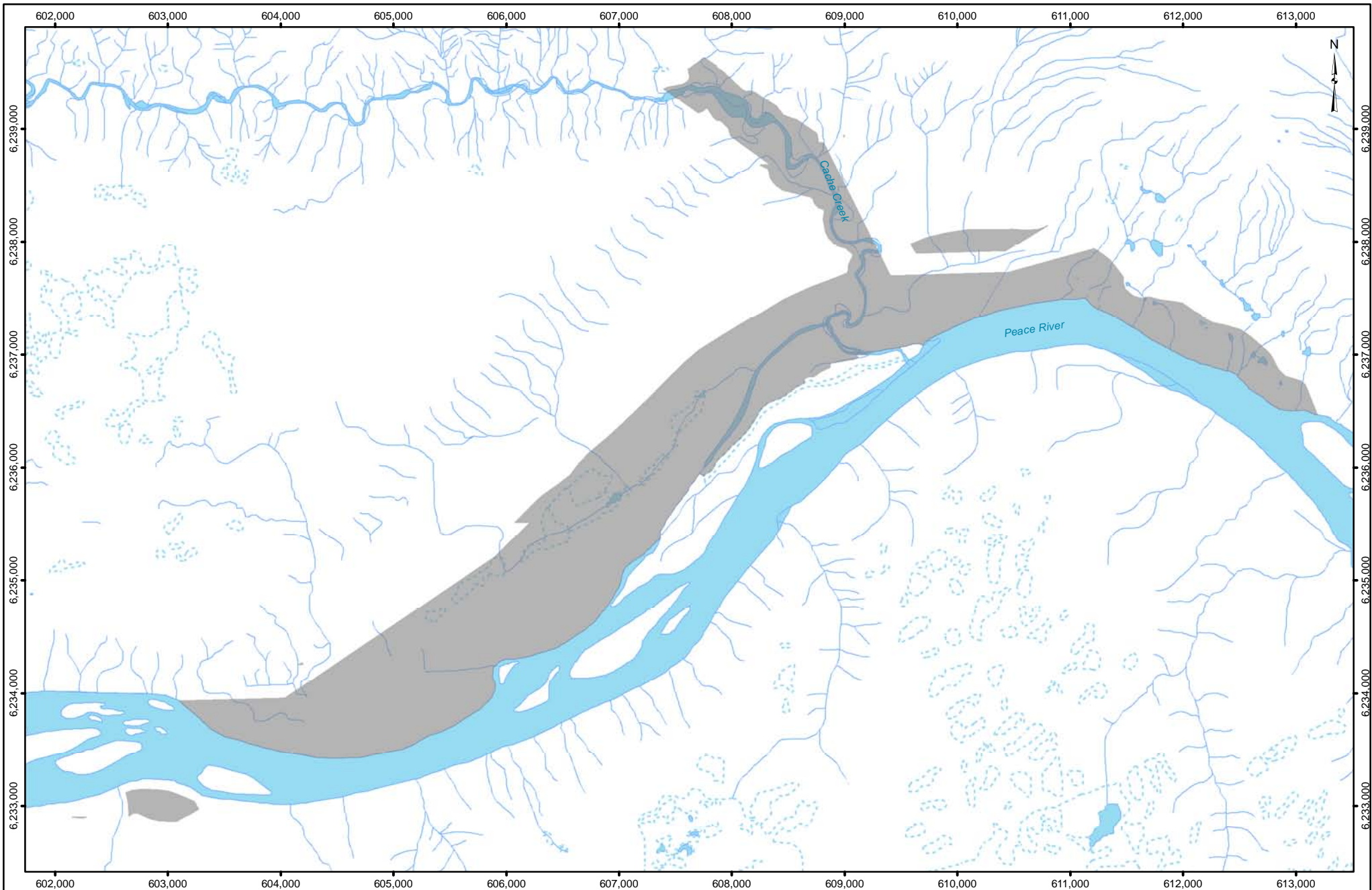
Legend

■ Permanently excluded from the Agricultural Land Reserve

1:45,000 1 km

Schedule 1: Permanently excluded from the Agricultural Land Reserve
 Map 2 of 8

DATE	November 24, 2014
------	-------------------



Map Notes:
 1. Datum: NAD83
 2. Projection: UTM Zone 10N
 3. Base Data: Terrain Resource Information Management (TRIM), British Columbia Geographic Warehouse (BCGW).
 4. Intended plot size of this plan is 8.5 x 11 inches.
 5. Map Prepared by BC Hydro
 6. For the definitive source of the land to be removed from the Agricultural Land Reserve, please refer to the shapefile referenced in the Order in Council.

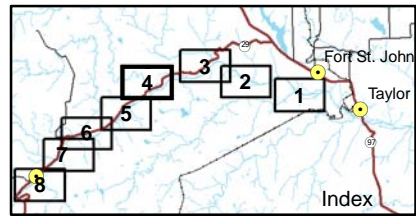
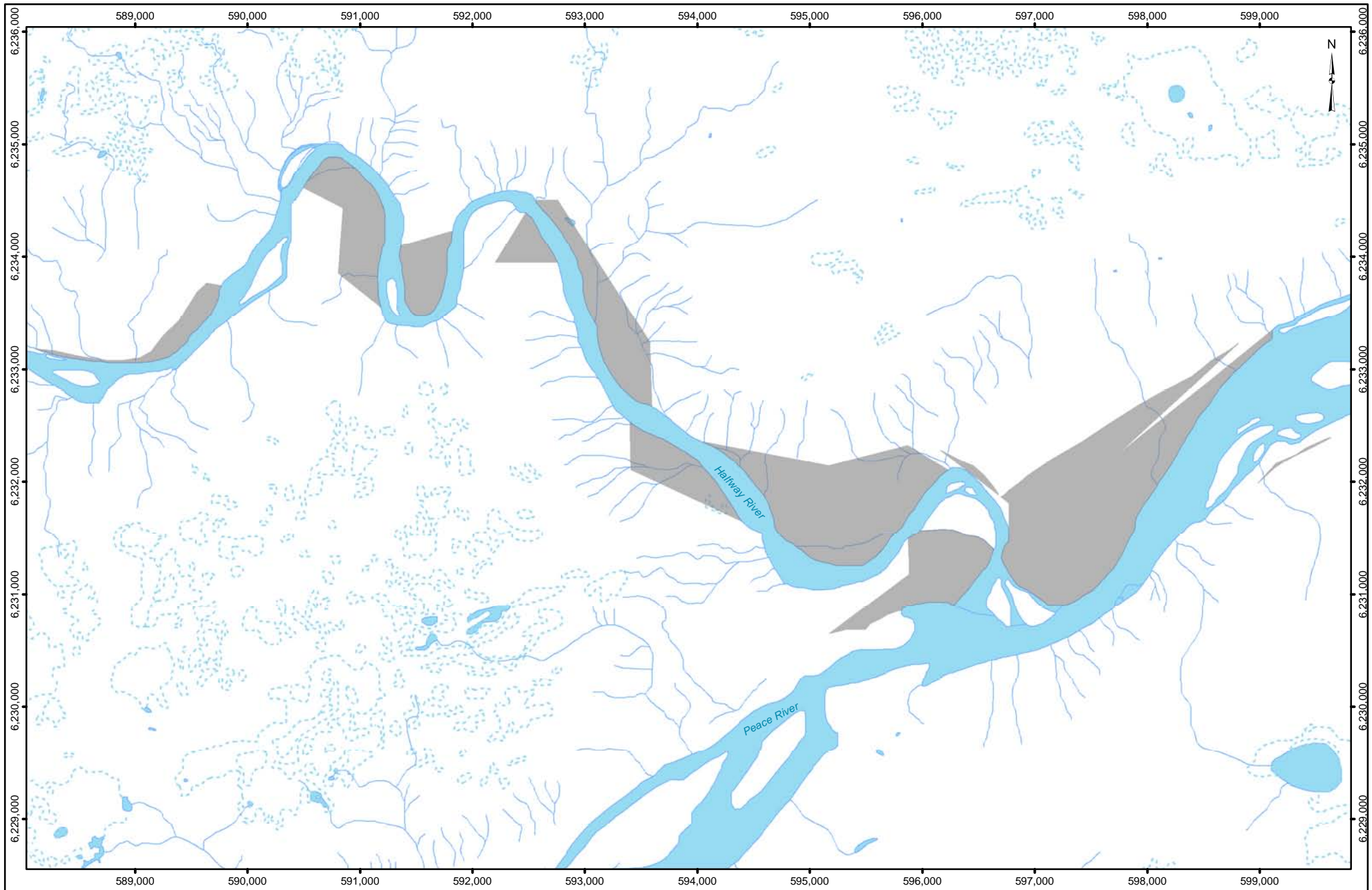
Legend

■ Permanently excluded from the Agricultural Land Reserve

1:45,000 km

Schedule 1: Permanently excluded from the Agricultural Land Reserve
 Map 3 of 8

DATE	November 24, 2014
------	-------------------



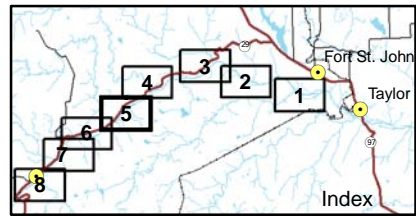
Map Notes:
 1. Datum: NAD83
 2. Projection: UTM Zone 10N
 3. Base Data: Terrain Resource Information Management (TRIM), British Columbia Geographic Warehouse (BCGW).
 4. Intended plot size of this plan is 8.5 x 11 inches.
 5. Map Prepared by BC Hydro
 6. For the definitive source of the land to be removed from the Agricultural Land Reserve, please refer to the shapefile referenced in the Order in Council.

Legend

■ Permanently excluded from the Agricultural Land Reserve


1:45,000 km


Schedule 1: Permanently excluded from the Agricultural Land Reserve	
Map 4 of 8	
DATE	November 24, 2014



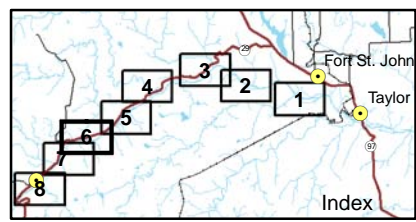
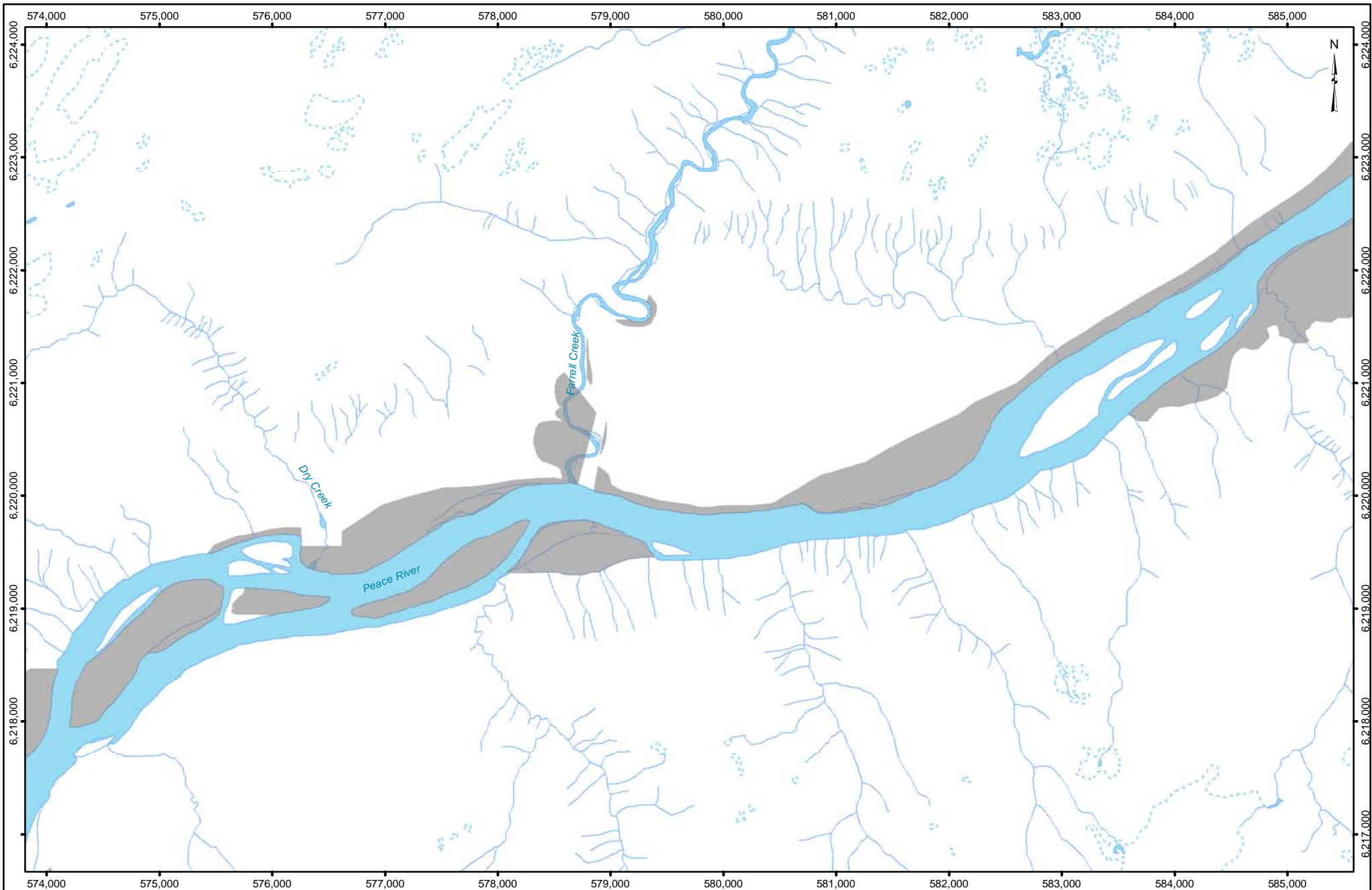
Map Notes:
 1. Datum: NAD83
 2. Projection: UTM Zone 10N
 3. Base Data: Terrain Resource Information Management (TRIM), British Columbia Geographic Warehouse (BCGW).
 4. Intended plot size of this plan is 8.5 x 11 inches.
 5. Map Prepared by BC Hydro
 6. For the definitive source of the land to be removed from the Agricultural Land Reserve, please refer to the shapefile referenced in the Order in Council.

Legend

 Permanently excluded from the Agricultural Land Reserve

1:45,000  km

Schedule 1: Permanently excluded from the Agricultural Land Reserve Map 5 of 8	
DATE	November 24, 2014



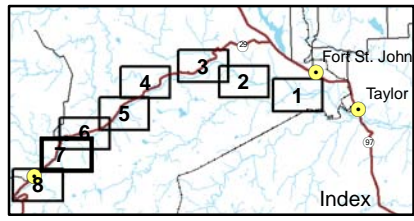
Map Notes:
 1. Datum: NAD83
 2. Projection: UTM Zone 10N
 3. Base Data: Terrain Resource Information Management (TRIM), British Columbia Geographic Warehouse (BCGW).
 4. Intended plot size of this plan is 8.5 x 11 inches.
 5. Map Prepared by BC Hydro
 6. For the definitive source of the land to be removed from the Agricultural Land Reserve, please refer to the shapefile referenced in the Order in Council.

Legend

■ Permanently excluded from the Agricultural Land Reserve


1:45,000 km


Schedule 1: Permanently excluded from the Agricultural Land Reserve	
Map 6 of 8	
DATE	November 24, 2014



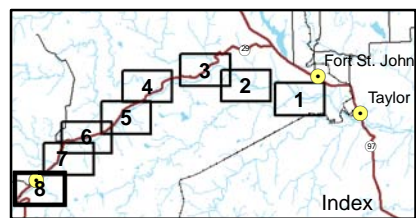
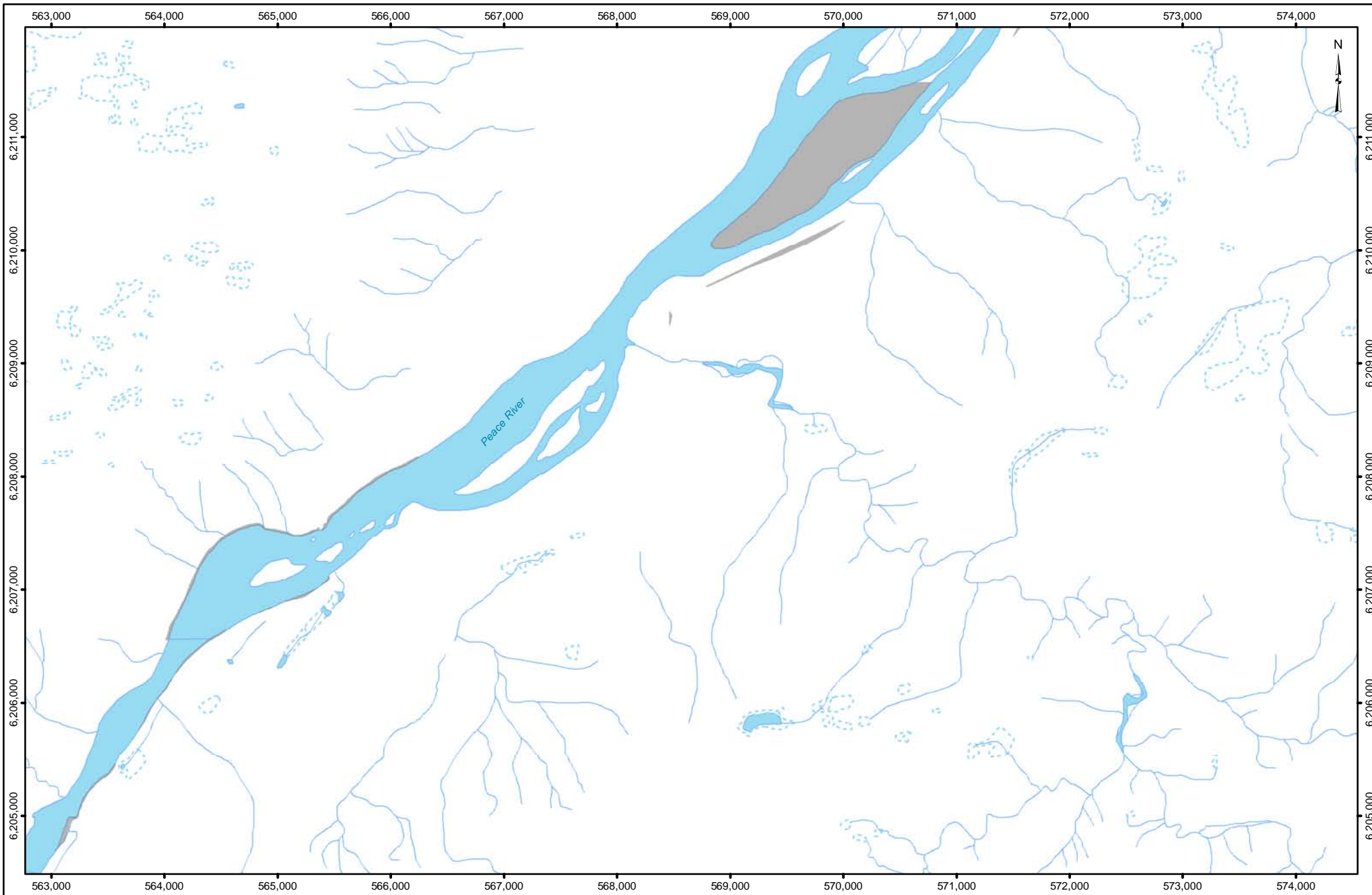
Map Notes:
 1. Datum: NAD83
 2. Projection: UTM Zone 10N
 3. Base Data: Terrain Resource Information Management (TRIM), British Columbia Geographic Warehouse (BCGW).
 4. Intended plot size of this plan is 8.5 x 11 inches.
 5. Map Prepared by BC Hydro
 6. For the definitive source of the land to be removed from the Agricultural Land Reserve, please refer to the shapefile referenced in the Order in Council.

Legend

 Permanently excluded from the Agricultural Land Reserve

1:45,000 

Schedule 1: Permanently excluded from the Agricultural Land Reserve Map 7 of 8	
DATE	November 24, 2014



Map Notes:
 1. Datum: NAD83
 2. Projection: UTM Zone 10N
 3. Base Data: Terrain Resource Information Management (TRIM), British Columbia Geographic Warehouse (BCGW).
 4. Intended plot size of this plan is 8.5 x 11 inches.
 5. Map Prepared by BC Hydro
 6. For the definitive source of the land to be removed from the Agricultural Land Reserve, please refer to the shapefile referenced in the Order in Council.

Legend

■ Permanently excluded from the Agricultural Land Reserve

1:45,000 km

Schedule 1: Permanently excluded from the Agricultural Land Reserve
 Map 8 of 8

DATE	November 24, 2014
------	-------------------