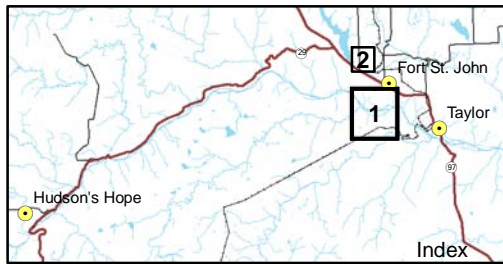


**Legend**

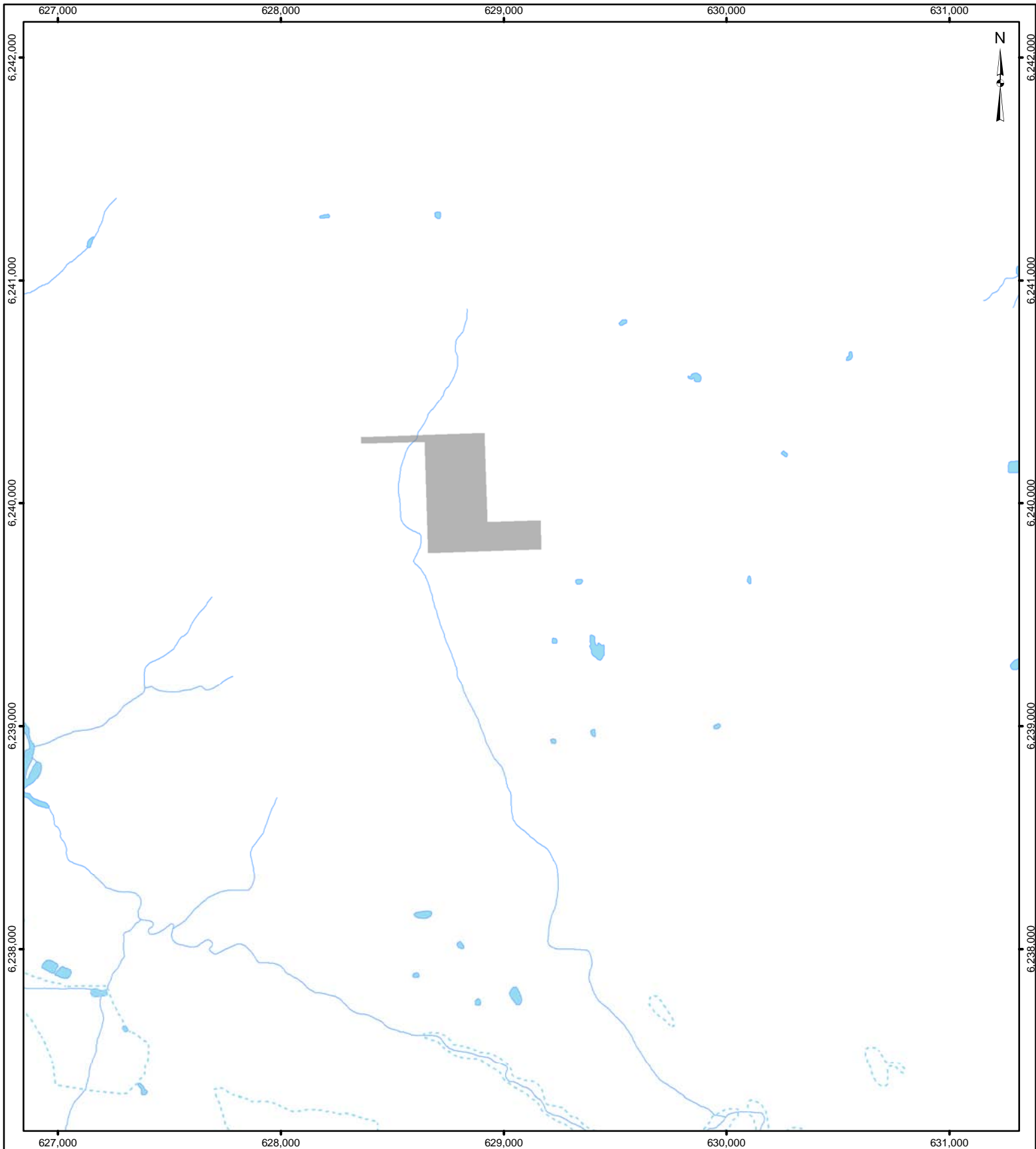
■ Temporarily excluded from the Agricultural Land Reserve

- Map Notes:
1. Datum: NAD83
  2. Projection: UTM Zone 10N
  3. Base Data: Terrain Resource Information Management (TRIM), British Columbia Geographic Warehouse (BCGW).
  4. Intended plot size of this plan is 8.5 x 11 inches.
  5. Map Prepared by BC Hydro
  6. For the definitive source of the land to be removed from the Agricultural Land Reserve, please refer to the shapefile referenced in the Order in Council.



1:45,000 0 0.5 1 km

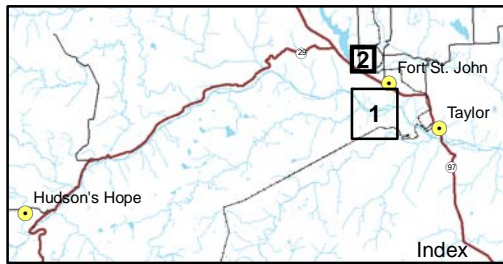
<b>Schedule 2: Temporarily excluded from the Agricultural Land Reserve</b>	
Map 1 of 2	
DATE	November 24, 2014



**Legend**

■ Temporarily excluded from the Agricultural Land Reserve

- Map Notes:
1. Datum: NAD83
  2. Projection: UTM Zone 10N
  3. Base Data: Terrain Resource Information Management (TRIM), British Columbia Geographic Warehouse (BCGW).
  4. Intended plot size of this plan is 8.5 x 11 inches.
  5. Map Prepared by BC Hydro
  6. For the definitive source of the land to be removed from the Agricultural Land Reserve, please refer to the shapefile referenced in the Order in Council.



1:22,500 0 0.25 0.5 km

<b>Schedule 2: Temporarily excluded from the Agricultural Land Reserve</b>	
Map 2 of 2	
DATE	November 24, 2014