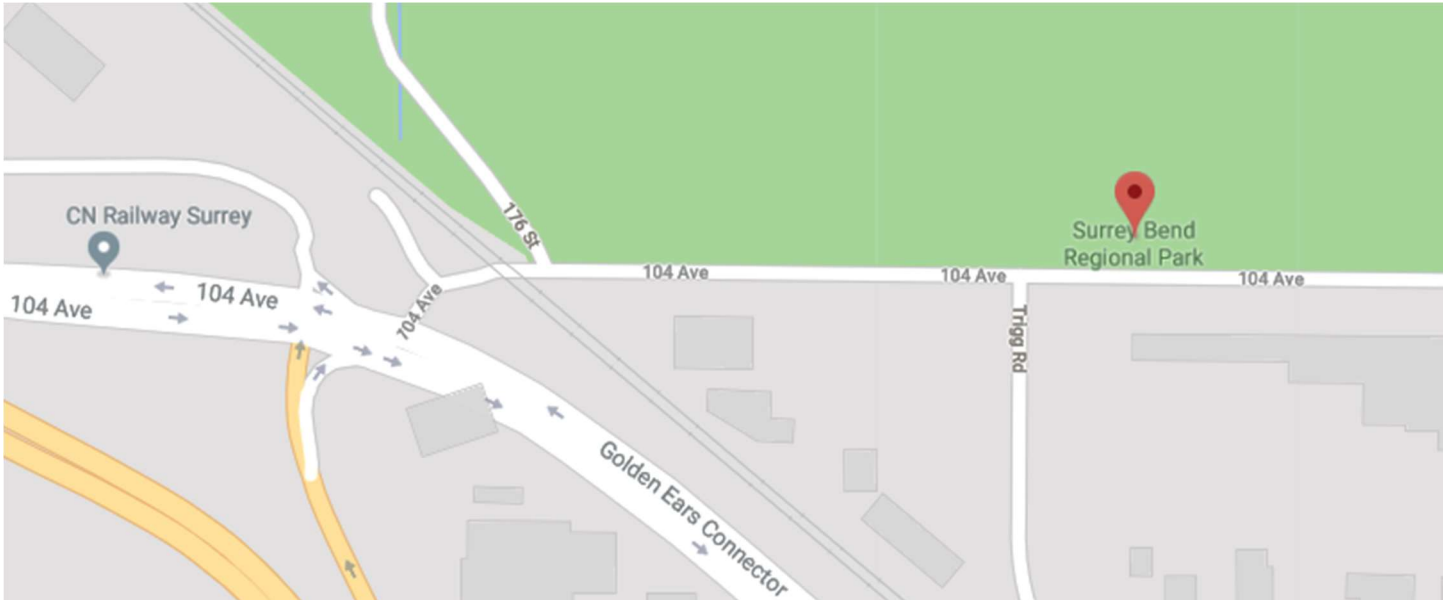


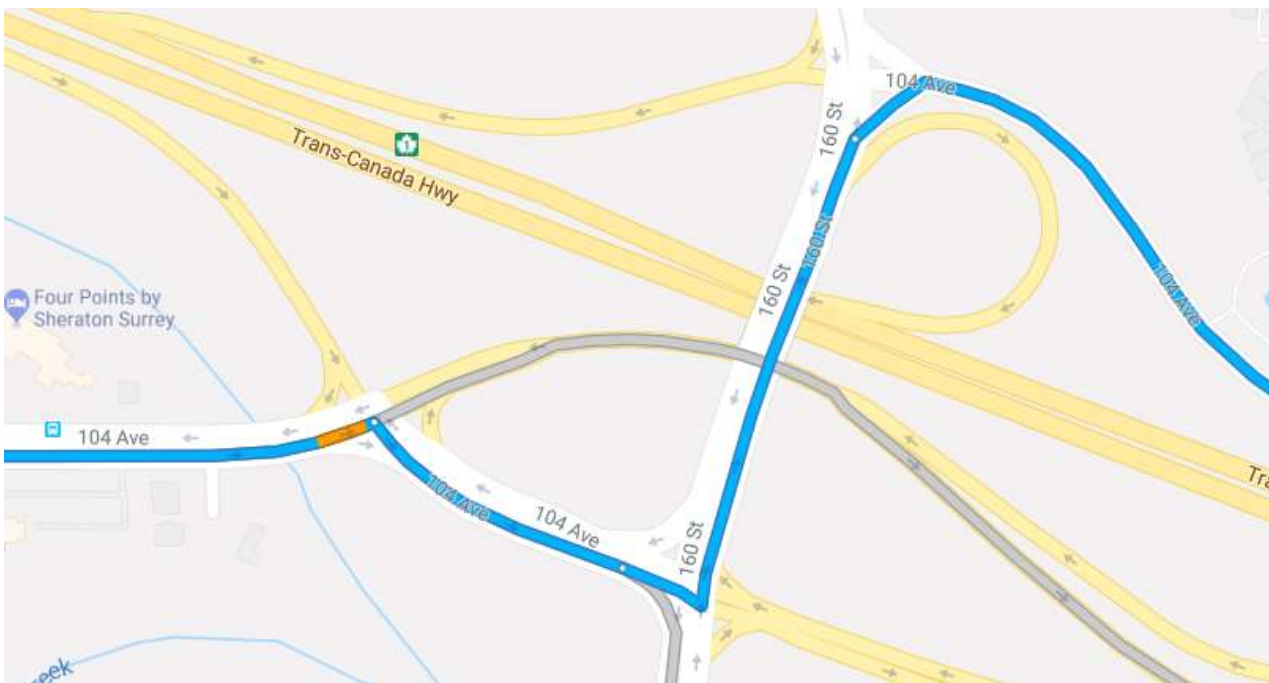
Surrey Bend Regional Park

17775 104 Ave, Surrey



Driving Directions From Surrey

1. Head east on 104 Avenue. After 158b Street, turn right to stay on 104 Avenue.
2. Turn left onto 160 Street.
3. Turn right onto 104 Avenue.



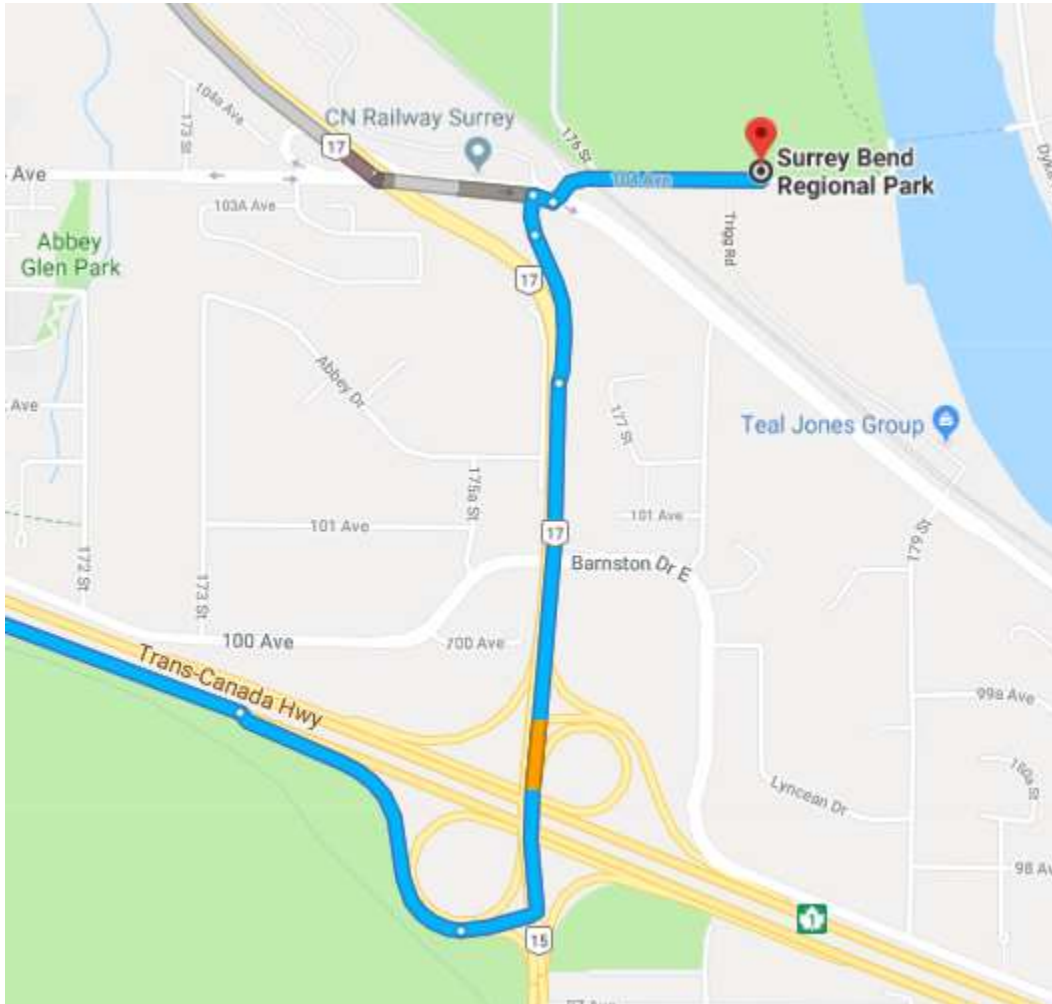
- Continue on 104 Avenue until you see the CN Access sign. Go straight and take the immediate left after the CN Access sign. (If you see 177A Street, you've gone too far, and then you'll need to turn around).



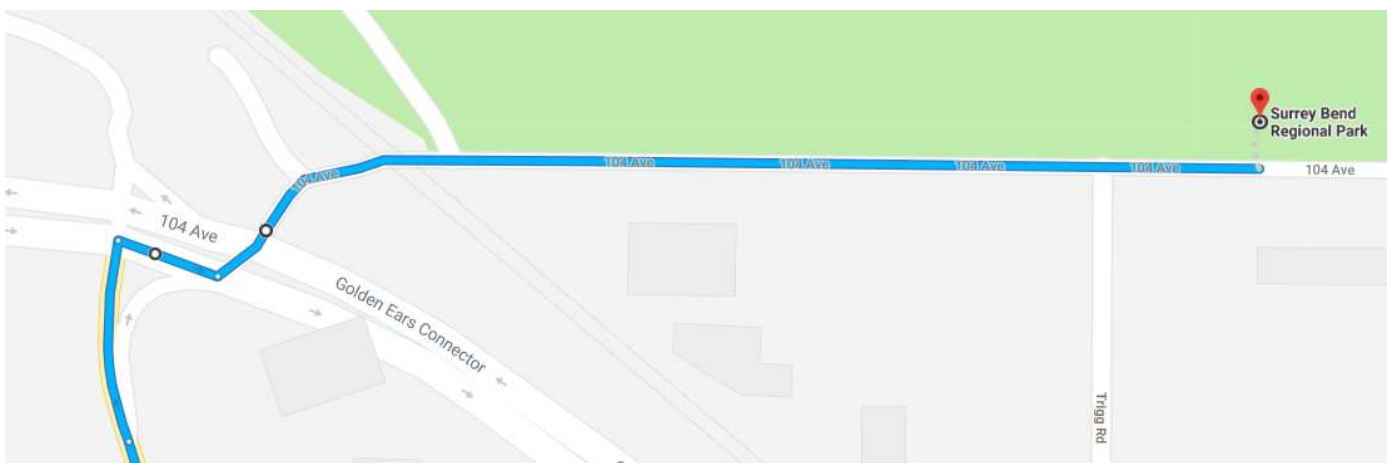
- The park entrance is on the left.

Driving Directions From Vancouver

1. Follow Trans-Canada Hwy/BC-1 E to 104 Ave/Golden Ears Connector in Surrey.
2. Take exit 53 for BC 15.
3. Keep left at the fork, turn left onto Hwy 17 W.



4. Turn right onto 104 Avenue/Golden Ears Connector and then immediate left to stay on 104 Avenue.



5. The park entrance is on the left.